

# Outer Dowsing Offshore Wind

## Plans

### 2.11 Streets Plan

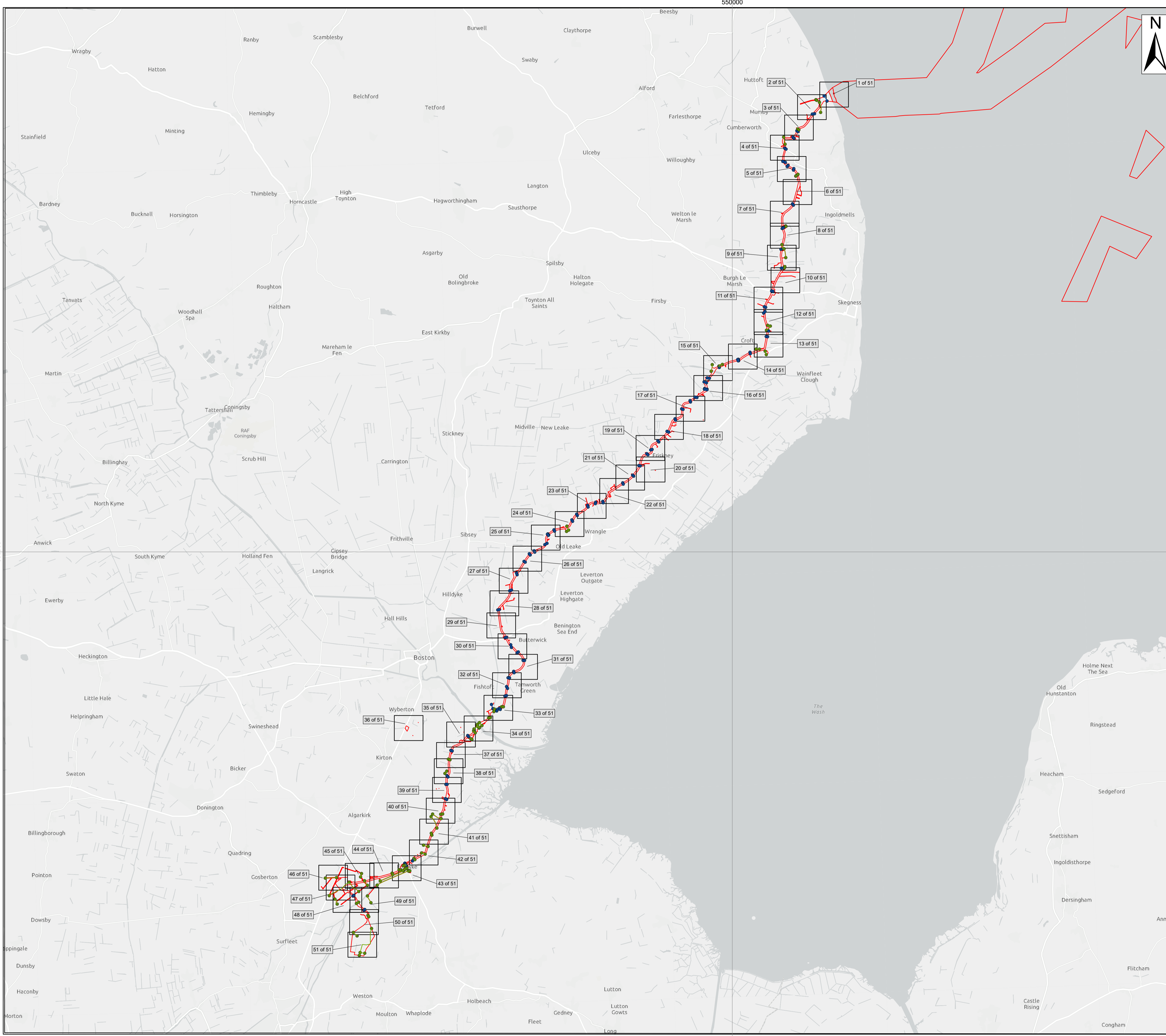
Date: March 2024

Document Reference: 2.11

Pursuant to APFP Regulation: 5(2)(k)

Rev: 1.0

Company:	<b>Outer Dowsing Offshore Wind</b>	Asset:	<b>Whole Asset</b>			
Project:	<b>Whole Wind Farm</b>	Sub Project/Package:	Whole Asset			
Document Title or Description:	2.11 Streets Plan					
Internal Document Number:	PP1-ODOW-DEV-CS-PLN-0021	3 <sup>rd</sup> Party Doc No (If applicable):	N/A			
Outer Dowsing Offshore Wind accepts no liability for the accuracy or completeness of the information in this document nor for any loss or damage arising from the use of such information.						
<b>Rev No.</b>	<b>Date</b>	<b>Status / Reason for Issue</b>	<b>Author</b>	<b>Checked by</b>	<b>Reviewed by</b>	<b>Approved by</b>
1.0	March 2024	DCO Application	Dalcour Maclaren	Shepherd and Wedderburn	Outer Dowsing	Outer Dowsing



**Legend**

- Order Limits
- Street crossing - points (Adopted road)
- Street crossing - points (Other road)
- Street crossing (Adopted road)
- Street crossing (Other road)

**Source:**  
 Contains Esri Community Maps Contributors, Esri UK, Esri, TomTom, Garmin, Foursquare, GeoTechnologies, Inc, METI/NASA, USGS, Esri UK, Esri, TomTom, Garmin, Foursquare, GeoTechnologies, Inc, METI/NASA, USGS, Esri UK, Esri, TomTom, Garmin, FAO, NOAA, USGS.  
 Based upon the Ordnance Survey Map with the sanction of the controller of HM Stationery Office. Crown Copyright Reserved. © OS Licence No. 0100031673

Notes:	Status: Application issue
--------	---------------------------------

Onshore Coordinate System  
 Datum: OSGB 1936  
 Spheroid: Airy 1830  
 Projection: British National Grid  
 Central Meridian: 2 W  
 Vertical Reference: Newlyn



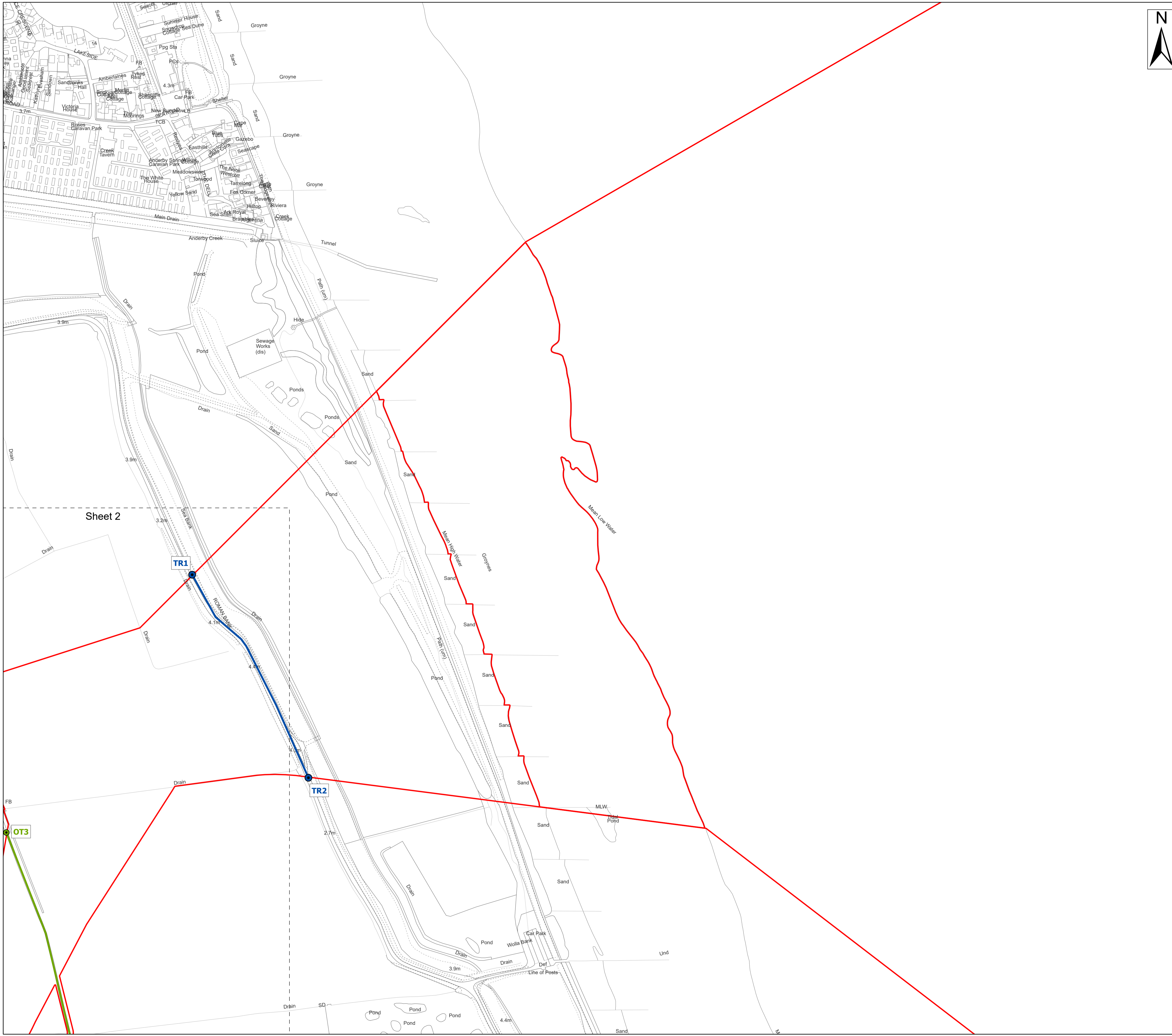
## Outer Dowsing Offshore Wind 2.11 Streets Plan DCO Application

Drawing No: PP1-ODOW-DEV-CS-PLN-0021

Drawing: Overview Sheet			Page Size: A1		
Rev No:	Date:	Description:	Drawn:	Checked:	Approved:
1.0	March 2024	DCO Application Issue	GC	ODOW	ODOW



This document may only be used for the purpose for which it was commissioned and in accordance with the terms of engagement for that commission. Unauthorised use of this document in any form whatsoever is prohibited.

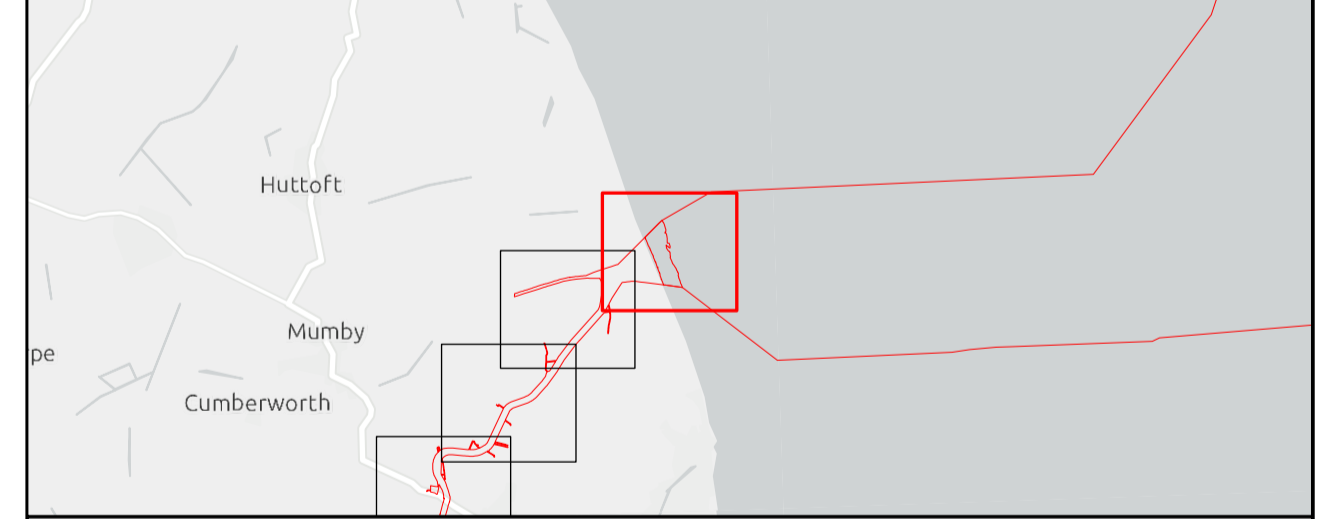


- Legend**
- Order Limits
  - Sheet Extent
  - Street crossing - points (Adopted road)
  - Street crossing - points (Other road)
  - Street crossing (Adopted road)
  - Street crossing (Other road)

**Source:**  
 Contains Esri Community Maps Contributors, Esri UK, Esri, TomTom, Garmin, Foursquare, GeoTechnologies, Inc, METI/NASA, USGS, Esri UK, Esri, TomTom, Garmin, Foursquare, GeoTechnologies, Inc, METI/NASA, USGS.  
 Based upon the Ordnance Survey Map with the sanction of the controller of HM Stationary Office. Crown Copyright Reserved. © OS Licence No. 0100031673

Notes:	Status: Application issue
--------	------------------------------

Onshore Coordinate System  
 Datum: OSGB 1936  
 Spheroid: Airy 1830  
 Projection: British National Grid  
 Central Meridian: 2 W  
 Vertical Reference: Newlyn




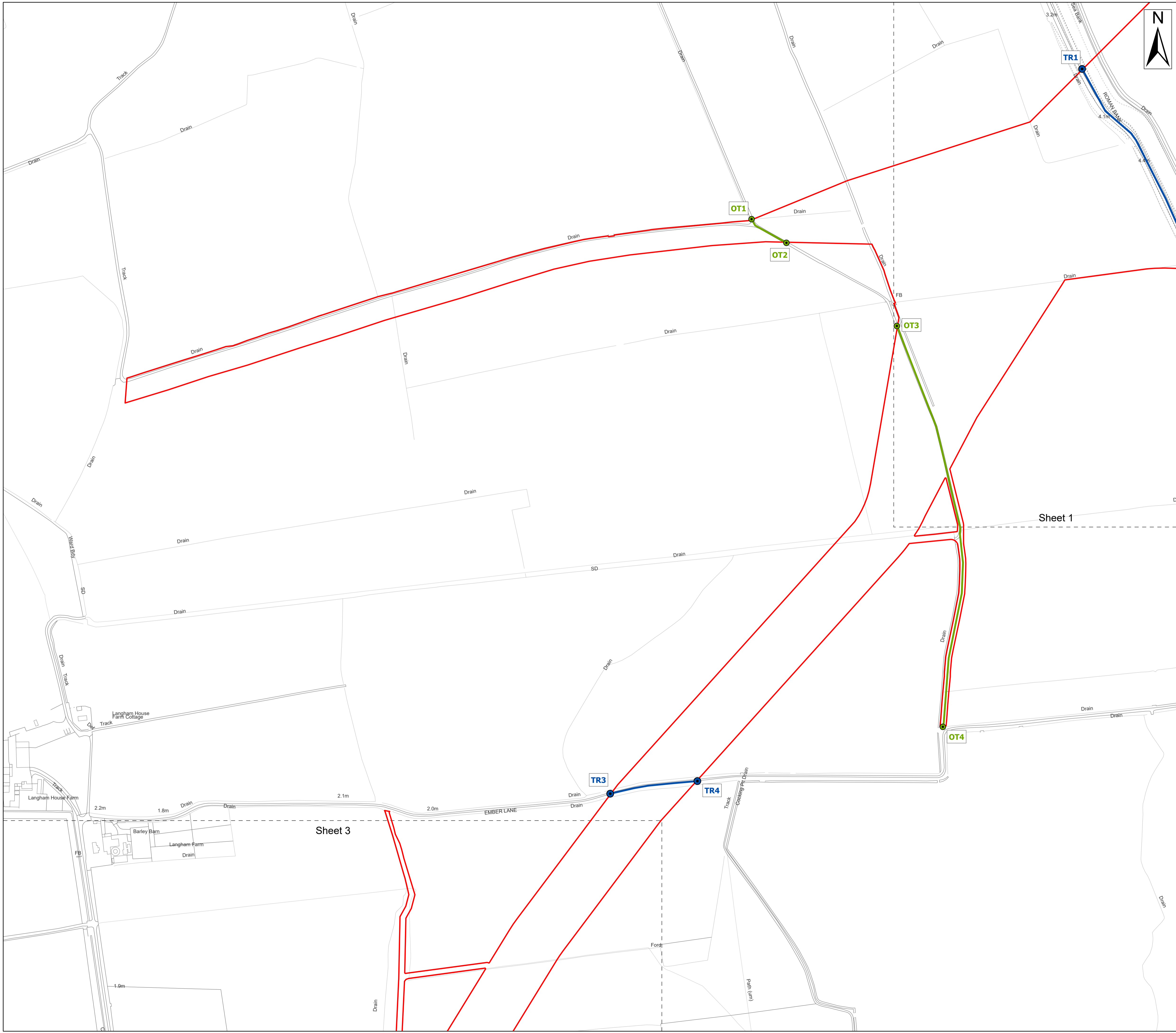
## Outer Dowsing Offshore Wind 2.11 Streets Plan DCO Application

Drawing No: PP1-ODOW-DEV-CS-PLN-0021

Drawing: 1 of 51			Page Size: A1		
Rev No:	Date	Description	Drawn	Checked	Approved
1.0	March 2024	DCO Application Issue	GC	ODOW	ODOW



This document may only be used for the purpose for which it was commissioned and in accordance with the terms of engagement for that commission. Unauthorised use of this document in any form whatsoever is prohibited.



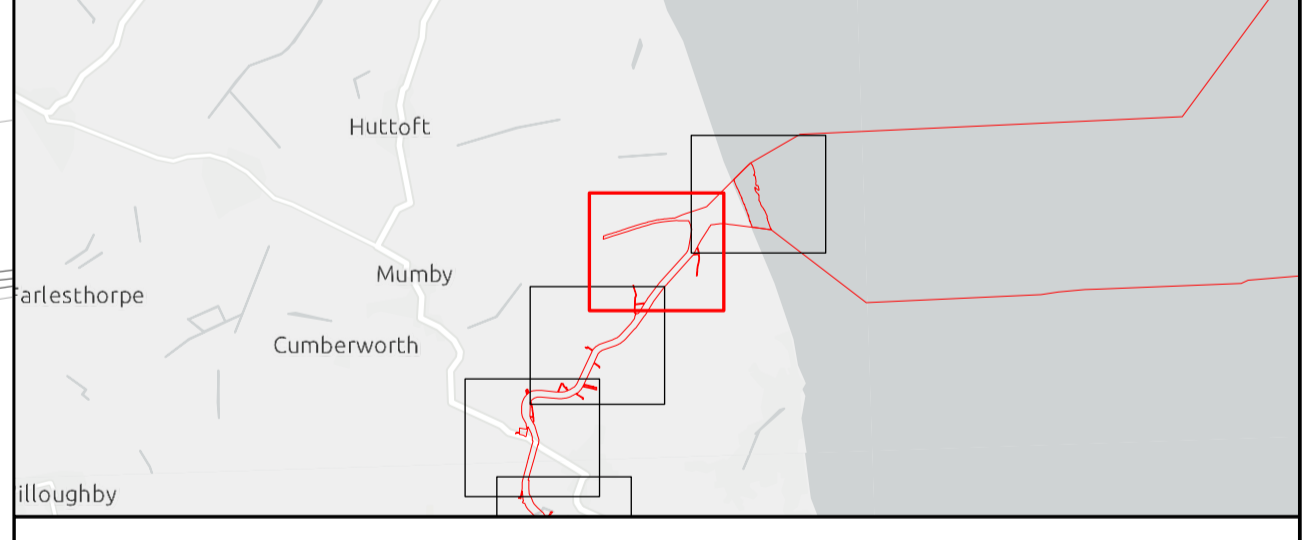
**Legend**

- Order Limits
- Sheet Extent
- Street crossing - points (Adopted road)
- Street crossing - points (Other road)
- Street crossing (Adopted road)
- Street crossing (Other road)

**Source:**  
 Contains Esri Community Maps Contributors, Esri UK, Esri, TomTom, Garmin, Foursquare, GeoTechnologies, Inc, METI/NASA, USGS, Esri UK, Esri, TomTom, Garmin, Foursquare, GeoTechnologies, Inc, METI/NASA, USGS.  
 Based upon the Ordnance Survey Map with the sanction of the controller of HM Stationery Office. Crown Copyright Reserved. © OS Licence No. 0100031673

Notes:	Status: Application issue
--------	---------------------------------

Onshore Coordinate System  
 Datum: OSGB 1936  
 Spheroid: Airy 1830  
 Projection: British National Grid  
 Central Meridian: 2 W  
 Vertical Reference: Newlyn




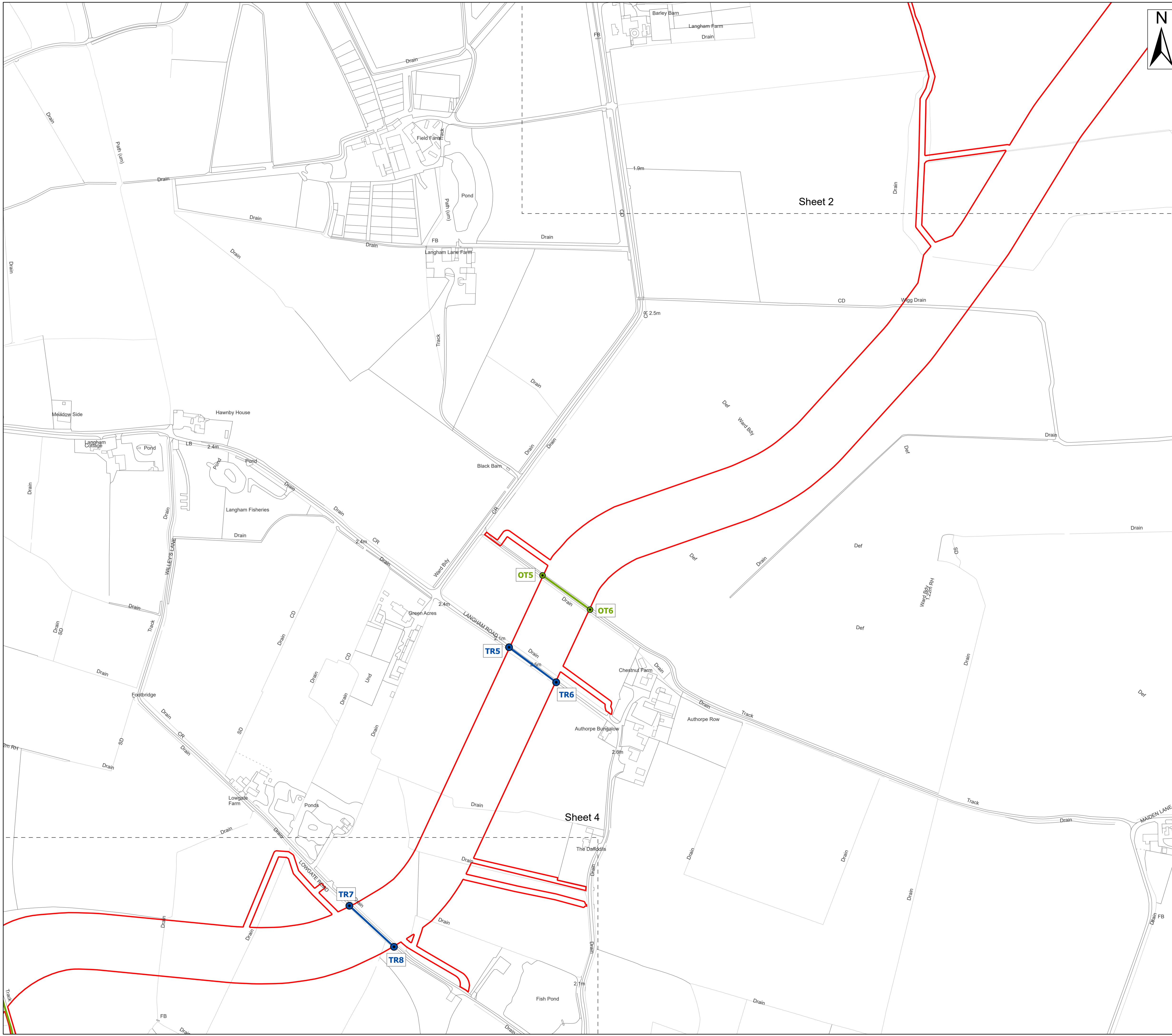
## Outer Dowsing Offshore Wind 2.11 Streets Plan DCO Application

Drawing No: PP1-ODOW-DEV-CS-PLN-0021

Drawing: 2 of 51			Page Size: A1		
Rev No:	Date	Description	Drawn	Checked	Approved
1.0	March 2024	DCO Application Issue	GC	ODOW	ODOW



This document may only be used for the purpose for which it was commissioned and in accordance with the terms of engagement for that commission. Unauthorised use of this document in any form whatsoever is prohibited.



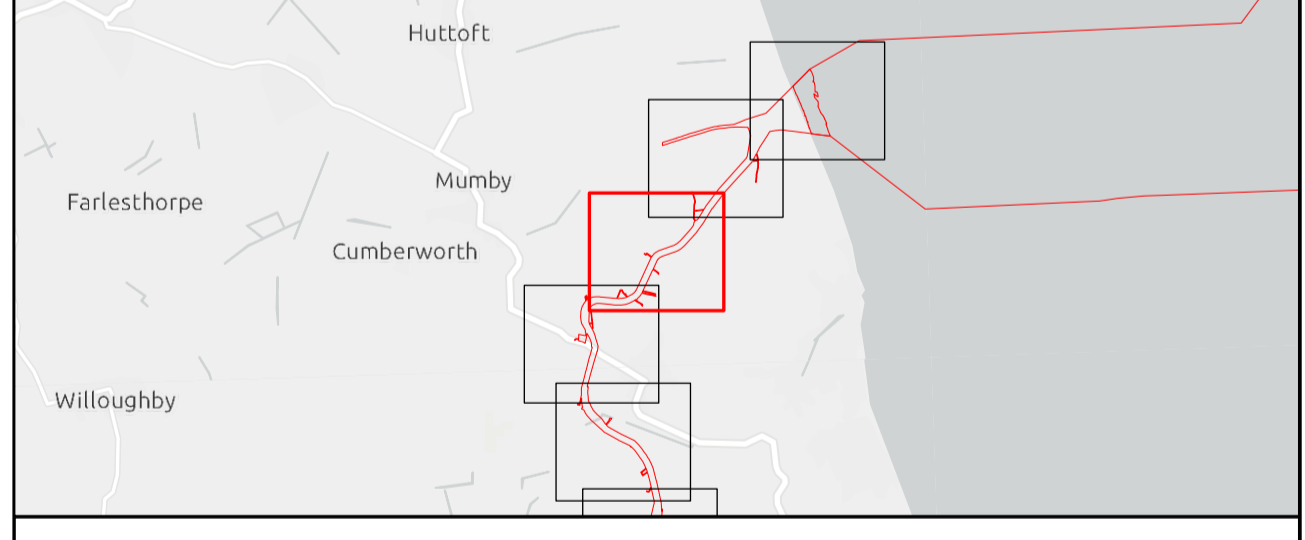
- Legend**
- Order Limits
  - Sheet Extent
  - Street crossing - points (Adopted road)
  - Street crossing - points (Other road)
  - Street crossing (Adopted road)
  - Street crossing (Other road)

**Source:**  
 Contains Esri Community Maps Contributors, Esri UK, Esri, TomTom, Garmin, Foursquare, GeoTechnologies, Inc, METI/NASA, USGS, Esri UK, Esri, TomTom, Garmin, Foursquare, GeoTechnologies, Inc, METI/NASA, USGS.  
 Based upon the Ordnance Survey Map with the sanction of the controller of HM Stationary Office. Crown Copyright Reserved. © OS Licence No. 0100031673

**Notes:**

**Status:**  
Application issue

Onshore Coordinate System  
 Datum: OSGB 1936  
 Spheroid: Airy 1830  
 Projection: British National Grid  
 Central Meridian: 2 W  
 Vertical Reference: Newlyn



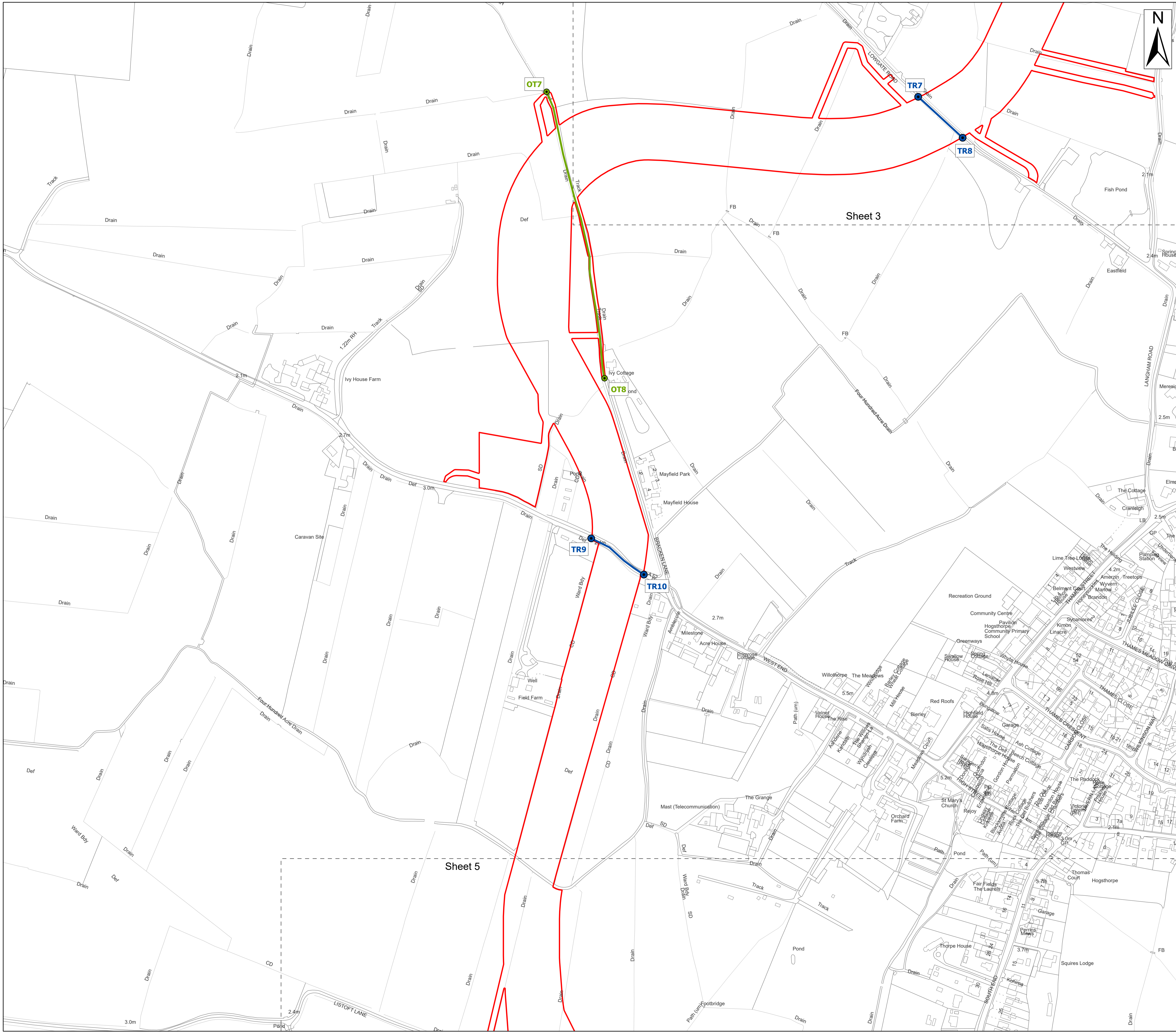
## Outer Dowsing Offshore Wind 2.11 Streets Plan DCO Application

Drawing No: PP1-ODOW-DEV-CS-PLN-0021

Drawing: 3 of 51			Page Size: A1		
Rev No:	Date	Description	Drawn	Checked	Approved
1.0	March 2024	DCO Application Issue	GC	ODOW	ODOW



This document may only be used for the purpose for which it was commissioned and in accordance with the terms of engagement for that commission. Unauthorised use of this document in any form whatsoever is prohibited.

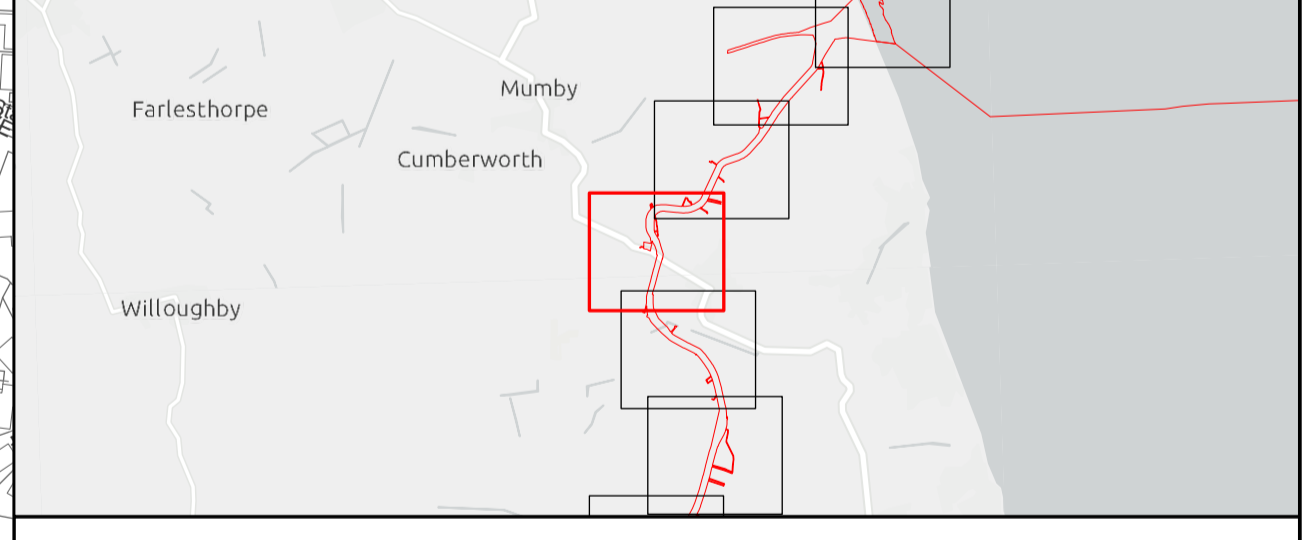
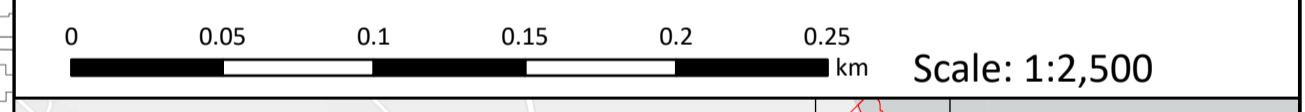


- Legend**
- Order Limits
  - Sheet Extent
  - Street crossing - points (Adopted road)
  - Street crossing - points (Other road)
  - Street crossing (Adopted road)
  - Street crossing (Other road)

**Source:**  
 Contains Esri Community Maps Contributors, Esri UK, Esri, TomTom, Garmin, Foursquare, GeoTechnologies, Inc, METI/NASA, USGS, Esri UK, Esri, TomTom, Garmin, Foursquare, GeoTechnologies, Inc, METI/NASA, USGS.  
 Based upon the Ordnance Survey Map with the sanction of the controller of HM Stationary Office. Crown Copyright Reserved. © OS Licence No. 0100031673

<b>Notes:</b>	<b>Status:</b> Application issue
---------------	-------------------------------------

**Onshore Coordinate System**  
 Datum: OSGB 1936  
 Spheroid: Airy 1830  
 Projection: British National Grid  
 Central Meridian: 2 W  
 Vertical Reference: Newlyn



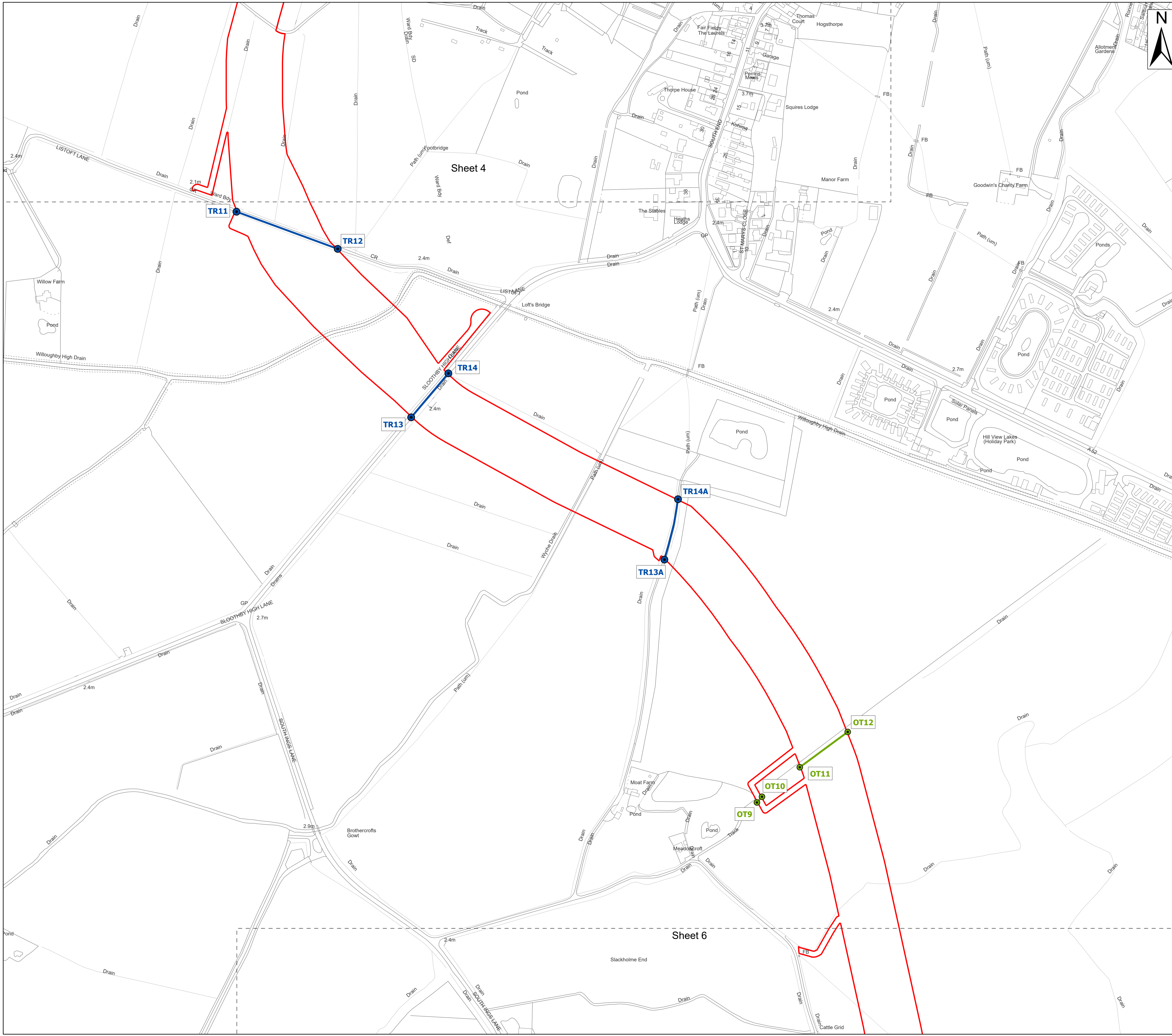
## Outer Dowsing Offshore Wind 2.11 Streets Plan DCO Application

Drawing No: PP1-ODOW-DEV-CS-PLN-0021

Drawing: 4 of 51			Page Size: A1		
Rev No:	Date	Description	Drawn	Checked	Approved
1.0	March 2024	DCO Application Issue	GC	ODOW	ODOW



This document may only be used for the purpose for which it was commissioned and in accordance with the terms of engagement for that commission. Unauthorised use of this document in any form whatsoever is prohibited.



**Legend**

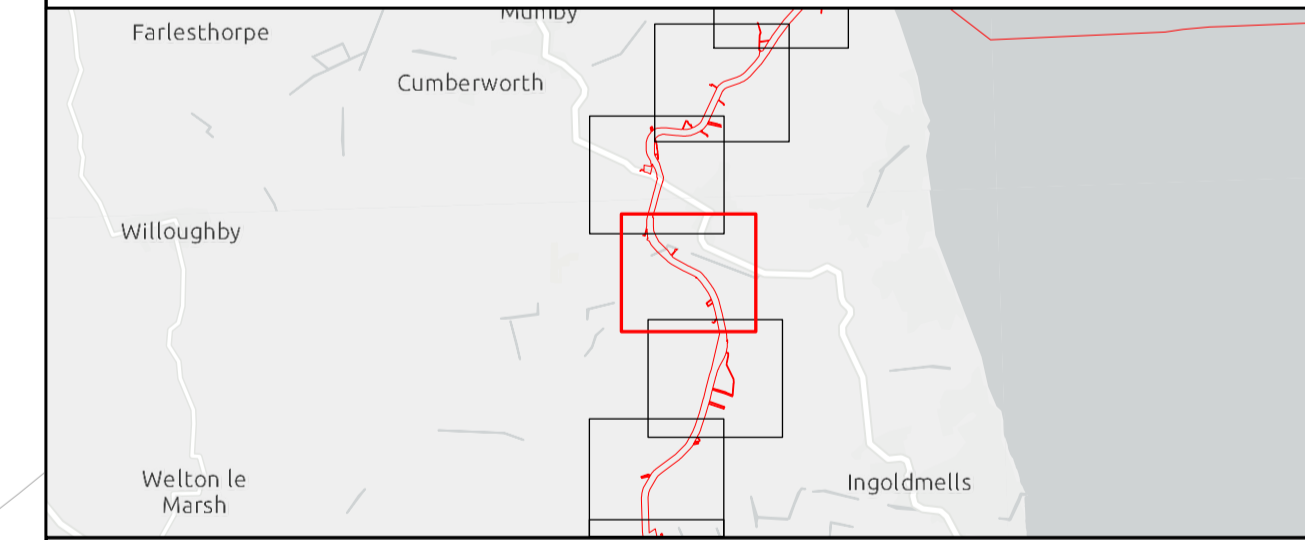
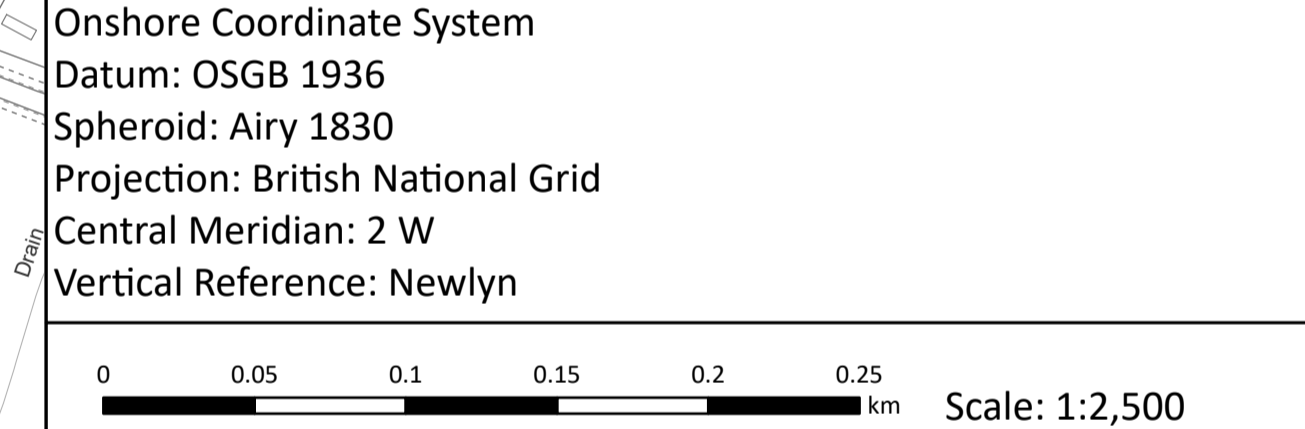
- Order Limits
- Sheet Extent
- Street crossing - points (Adopted road)
- Street crossing - points (Other road)
- Street crossing (Adopted road)
- Street crossing (Other road)

**Source:**  
 Contains Esri Community Maps Contributors, Esri UK, Esri, TomTom, Garmin, Foursquare, GeoTechnologies, Inc, METI/NASA, USGS, Esri UK, Esri, TomTom, Garmin, Foursquare, GeoTechnologies, Inc, METI/NASA, USGS.  
 Based upon the Ordnance Survey Map with the sanction of the controller of HM Stationery Office. Crown Copyright Reserved. © OS Licence No. 0100031673

**Notes:**

**Status:**  
Application issue

Onshore Coordinate System  
 Datum: OSGB 1936  
 Spheroid: Airy 1830  
 Projection: British National Grid  
 Central Meridian: 2 W  
 Vertical Reference: Newlyn



## Outer Dowsing Offshore Wind 2.11 Streets Plan DCO Application

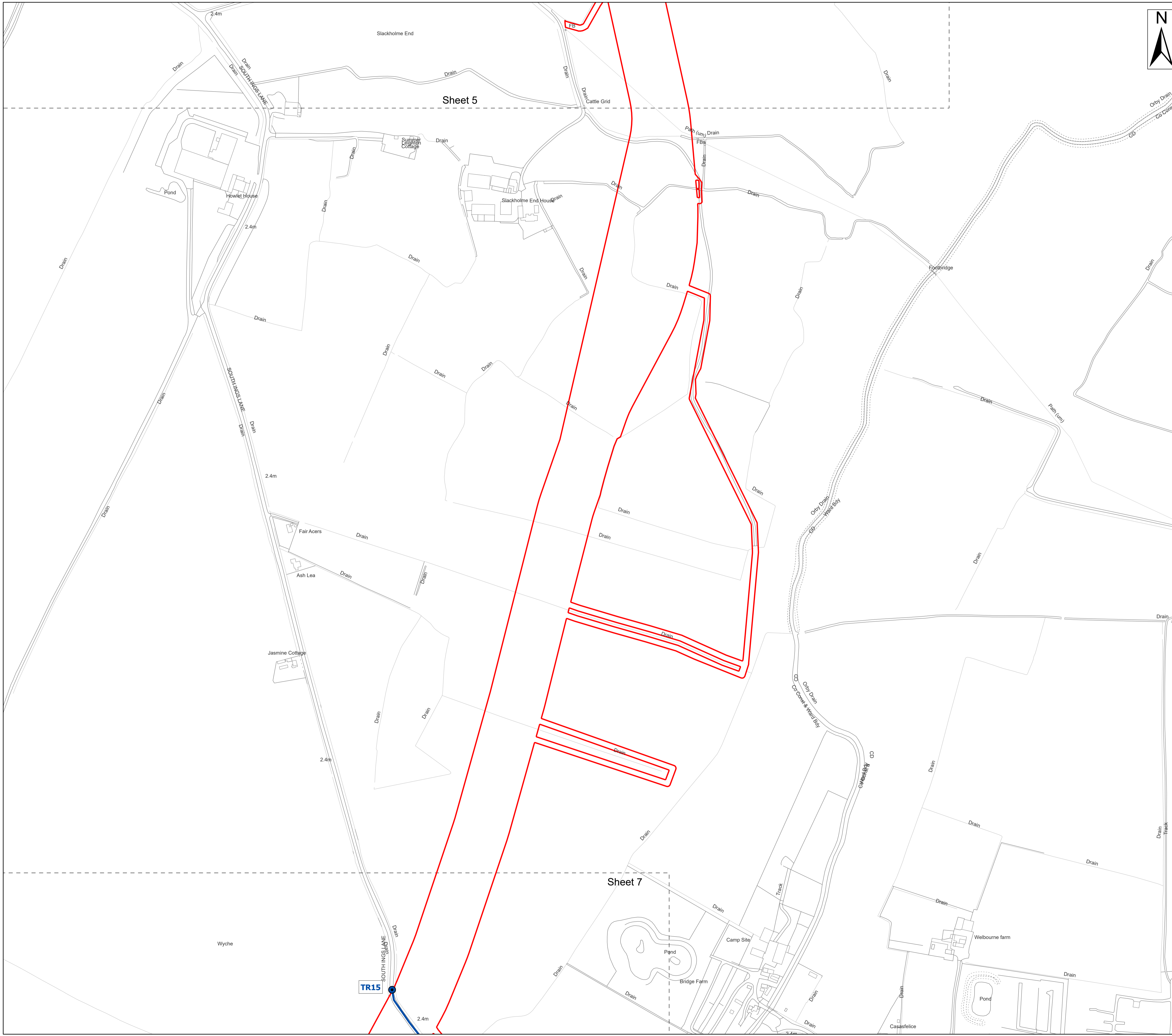
Drawing No: PP1-ODOW-DEV-CS-PLN-0021

Drawing: 5 of 51			Page Size: A1		
Rev No:	Date	Description	Drawn	Checked	Approved
1.0	March 2024	DCO Application Issue	GC	ODOW	ODOW



This document may only be used for the purpose for which it was commissioned and in accordance with the terms of engagement for that commission. Unauthorised use of this document in any form whatsoever is prohibited.





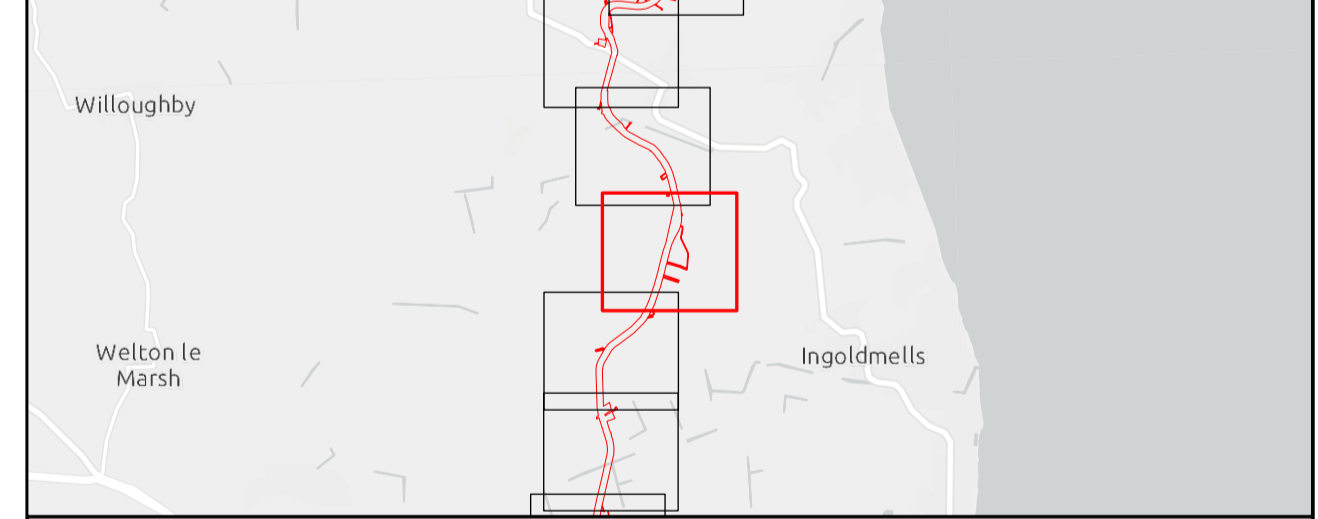
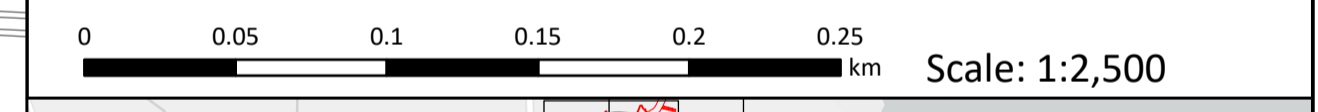
**Legend**

- Order Limits
- Sheet Extent
- Street crossing - points (Adopted road)
- Street crossing (Adopted road)

**Source:**  
 Contains Esri Community Maps Contributors, Esri UK, Esri, TomTom, Garmin, Foursquare, GeoTechnologies, Inc, METI/NASA, USGS, Esri UK, Esri, TomTom, Garmin, Foursquare, GeoTechnologies, Inc, METI/NASA, USGS.  
 Based upon the Ordnance Survey Map with the sanction of the controller of HM Stationery Office. Crown Copyright Reserved. © OS Licence No. 0100031673

<b>Notes:</b>	<b>Status:</b> Application issue
---------------	-------------------------------------

Onshore Coordinate System  
 Datum: OSGB 1936  
 Spheroid: Airy 1830  
 Projection: British National Grid  
 Central Meridian: 2 W  
 Vertical Reference: Newlyn



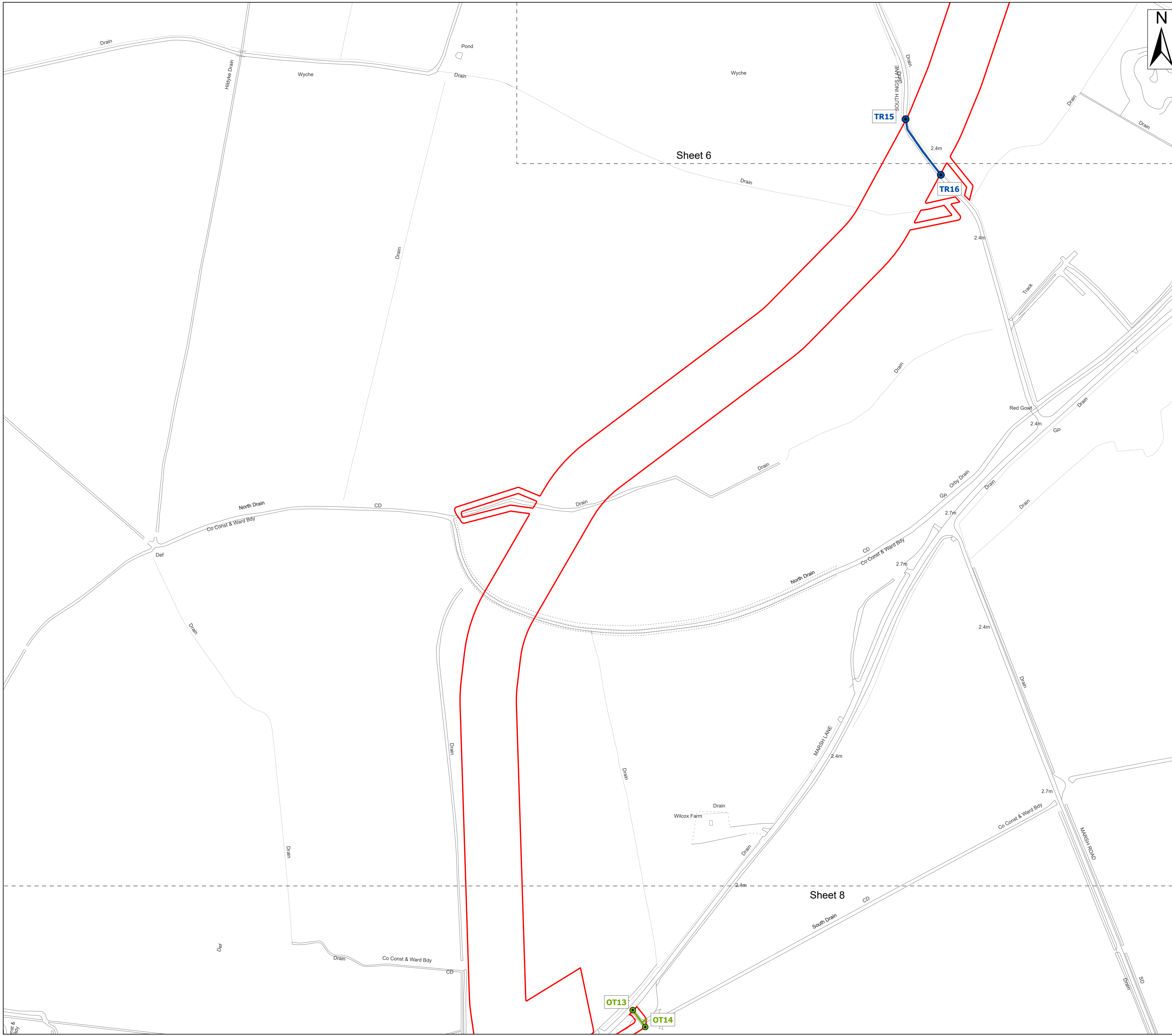
## Outer Dowsing Offshore Wind 2.11 Streets Plan DCO Application

Drawing No: PP1-ODOW-DEV-CS-PLN-0021

Drawing: 6 of 51			Page Size: A1		
Rev No:	Date	Description	Drawn	Checked	Approved
1.0	March 2024	DCO Application Issue	GC	ODOW	ODOW



This document may only be used for the purpose for which it was commissioned and in accordance with the terms of engagement for that commission. Unauthorised use of this document in any form whatsoever is prohibited.



**Legend**

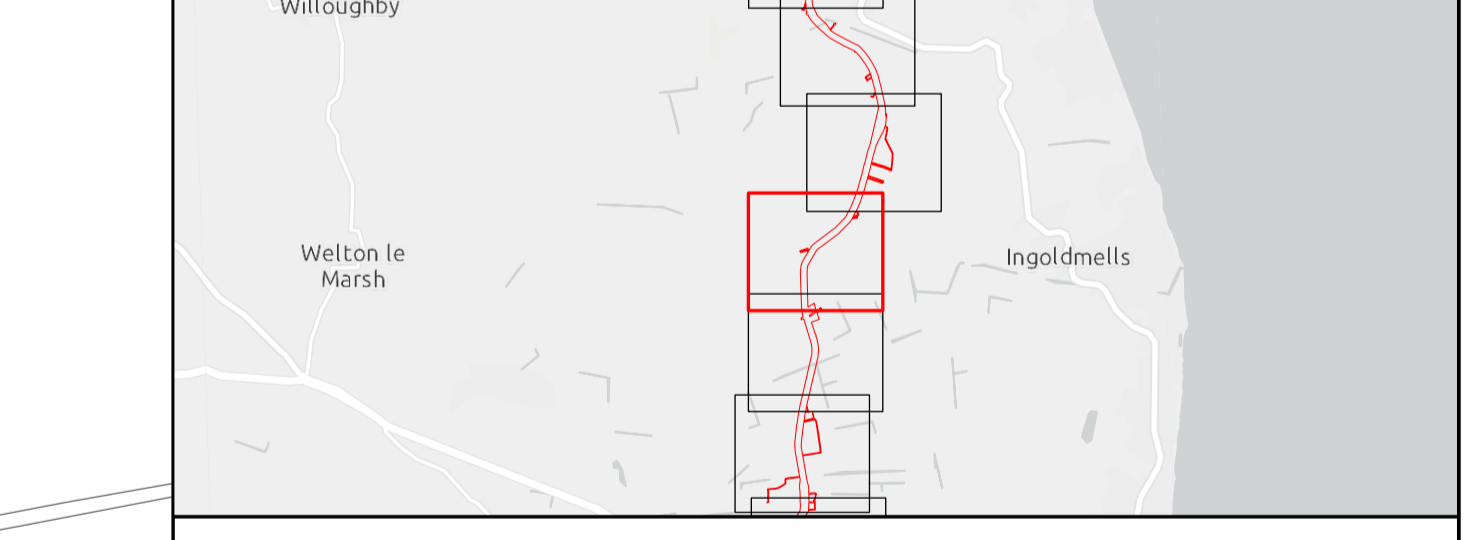
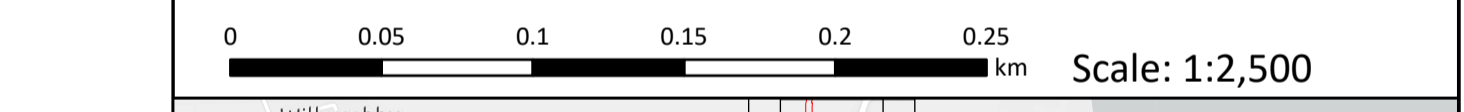
- Order Limits
- Sheet Extent
- Street crossing - points (Adopted road)
- Street crossing - points (Other road)
- Street crossing (Adopted road)
- Street crossing (Other road)

**Source:**  
 Contains Esri Community Maps Contributors, Esri UK, Esri, TomTom, Garmin, Foursquare, GeoTechnologies, Inc, METI/NASA, USGS, Esri UK, Esri, TomTom, Garmin, Foursquare, GeoTechnologies, Inc, METI/NASA, USGS.  
 Based upon the Ordnance Survey Map with the sanction of the controller of HM Stationery Office. Crown Copyright Reserved. © OS Licence No. 0100031673

**Notes:**

**Status:**  
Application issue

Onshore Coordinate System  
 Datum: OSGB 1936  
 Spheroid: Airy 1830  
 Projection: British National Grid  
 Central Meridian: 2 W  
 Vertical Reference: Newlyn



## Outer Dowsing Offshore Wind 2.11 Streets Plan DCO Application


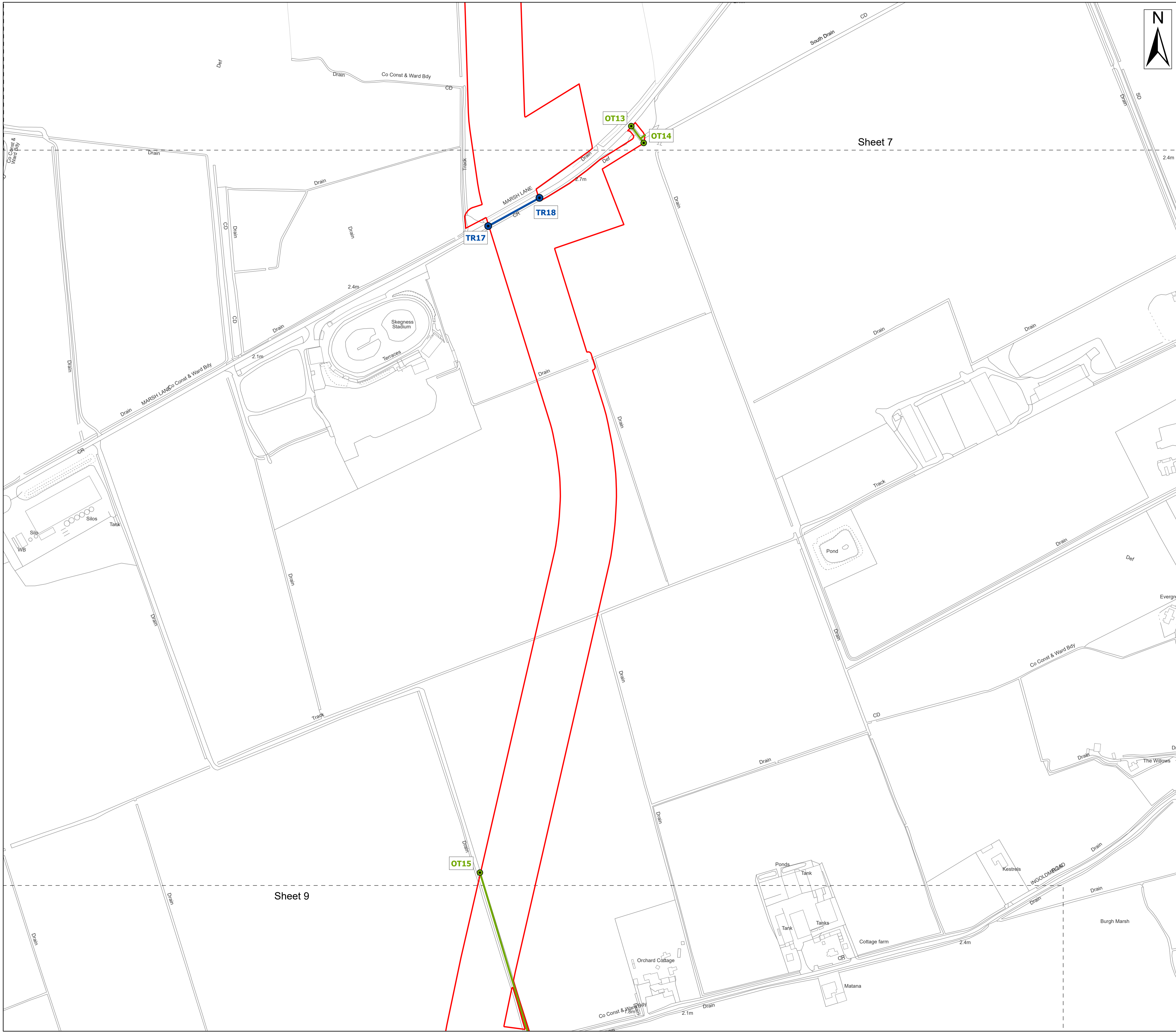
Drawing No: PP1-ODOW-DEV-CS-PLN-0021

Drawing: 7 of 51 Page Size: A1

Rev No:	Date	Description	Drawn	Checked	Approved
1.0	March 2024	DCO Application Issue	GC	ODOW	ODOW



This document may only be used for the purpose for which it was commissioned and in accordance with the terms of engagement for that commission. Unauthorised use of this document in any form whatsoever is prohibited.

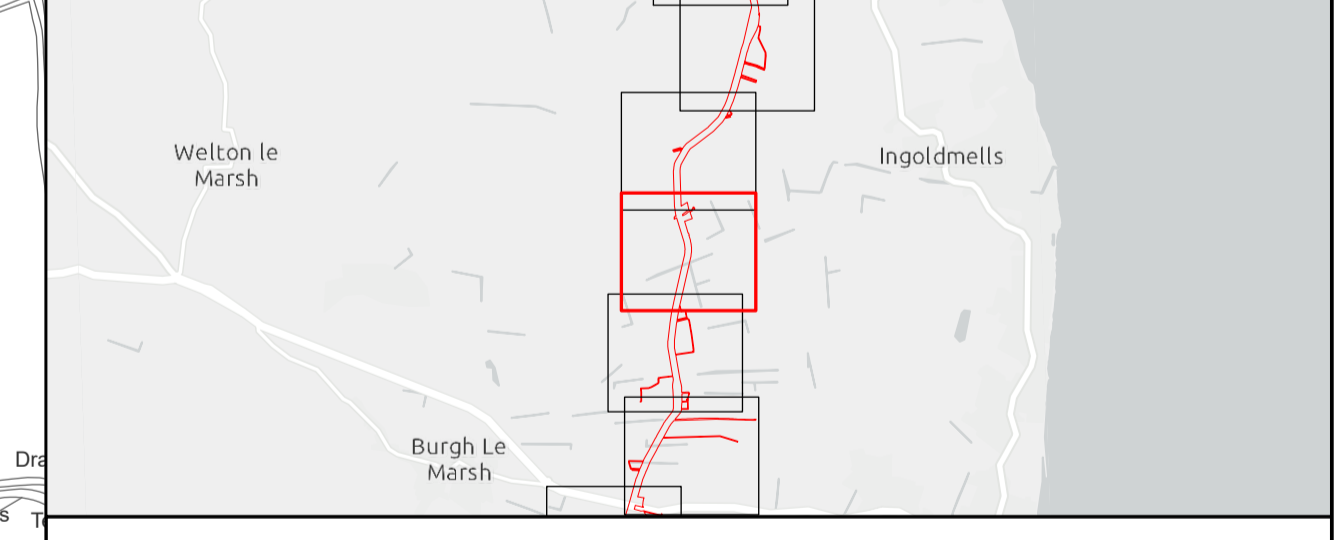
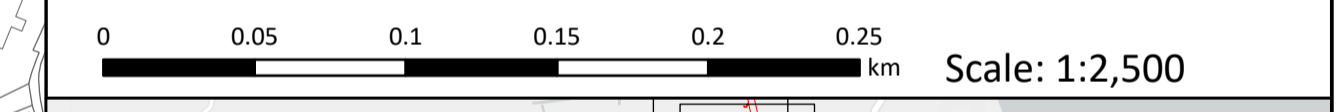


- Legend**
- Order Limits
  - Sheet Extent
  - Street crossing - points (Adopted road)
  - Street crossing - points (Other road)
  - Street crossing (Adopted road)
  - Street crossing (Other road)

**Source:**  
 Contains Esri Community Maps Contributors, Esri UK, Esri, TomTom, Garmin, Foursquare, GeoTechnologies, Inc, METI/NASA, USGS, Esri UK, Esri, TomTom, Garmin, Foursquare, GeoTechnologies, Inc, METI/NASA, USGS.  
 Based upon the Ordnance Survey Map with the sanction of the controller of HM Stationary Office. Crown Copyright Reserved. © OS Licence No. 0100031673

<b>Notes:</b>	<b>Status:</b> Application issue
---------------	-------------------------------------

**Onshore Coordinate System**  
 Datum: OSGB 1936  
 Spheroid: Airy 1830  
 Projection: British National Grid  
 Central Meridian: 2 W  
 Vertical Reference: Newlyn



**Outer Dowsing Offshore Wind  
 2.11 Streets Plan  
 DCO Application**

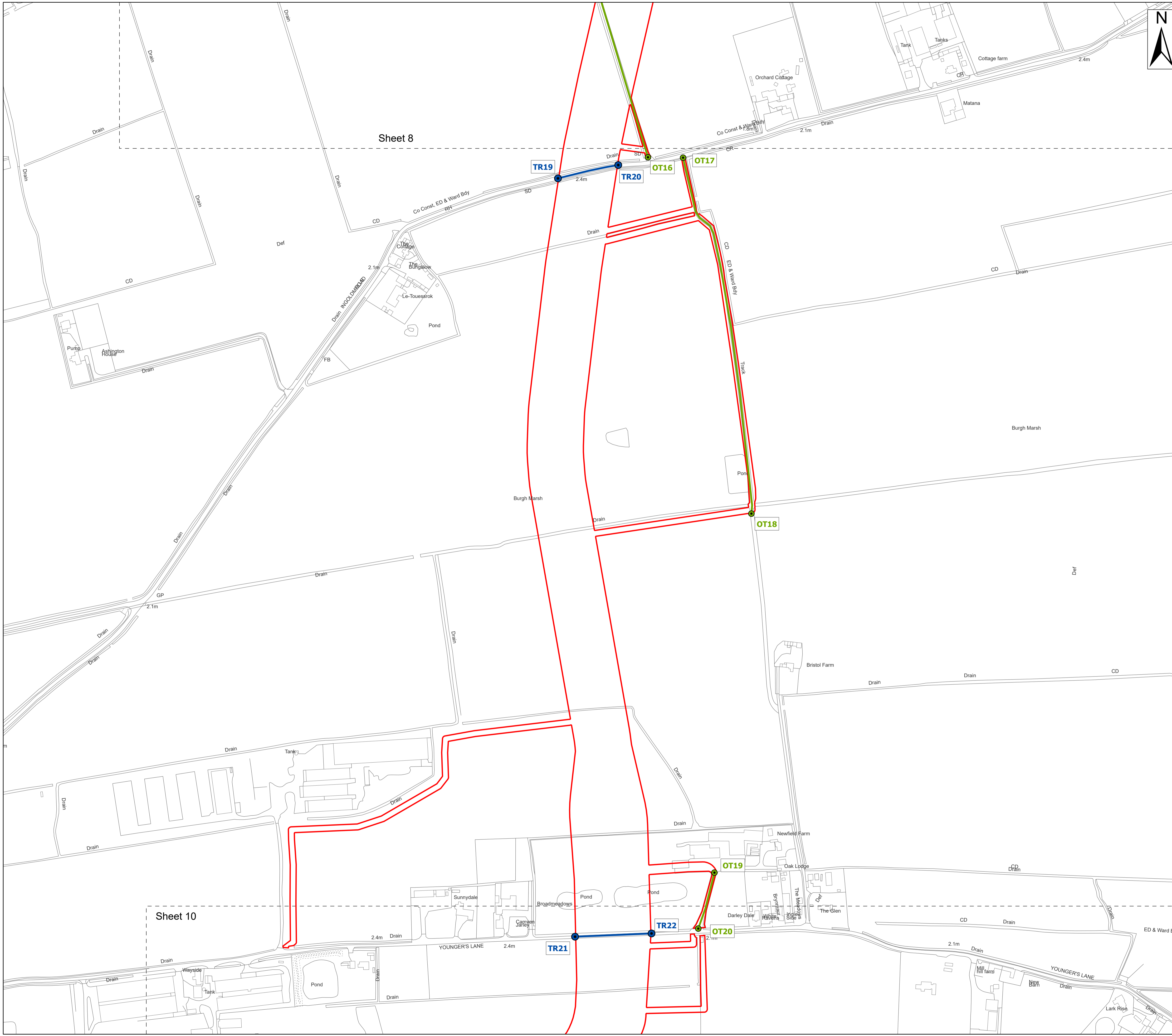
Drawing No: PP1-ODOW-DEV-CS-PLN-0021

Drawing: 8 of 51 Page Size: A1

Rev No:	Date	Description	Drawn	Checked	Approved
1.0	March 2024	DCO Application Issue	GC	ODOW	ODOW



This document may only be used for the purpose for which it was commissioned and in accordance with the terms of engagement for that commission. Unauthorised use of this document in any form whatsoever is prohibited.

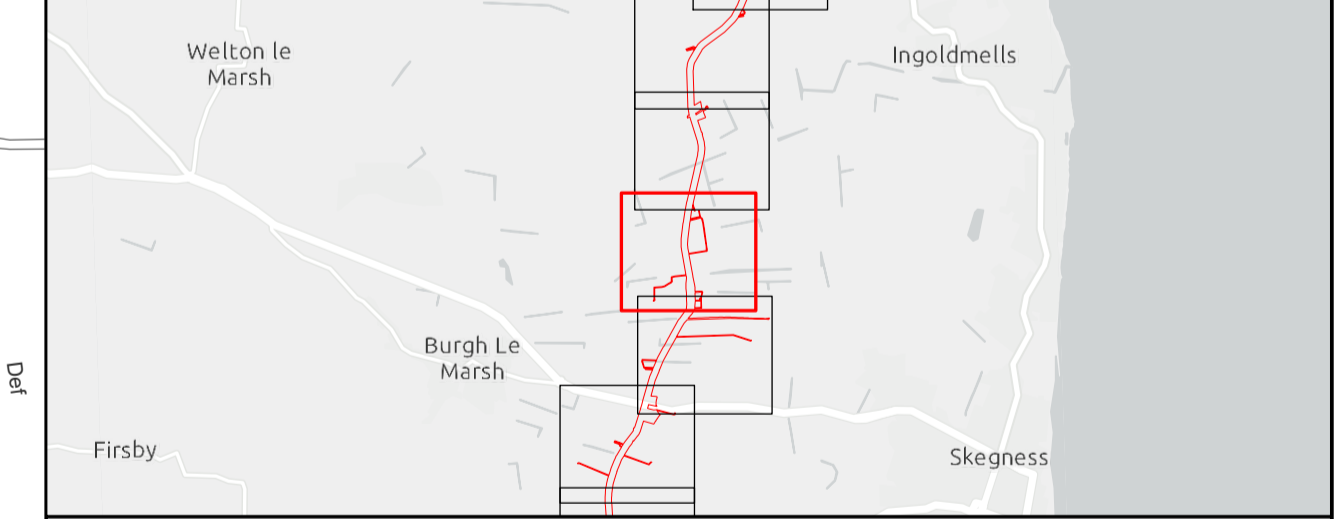
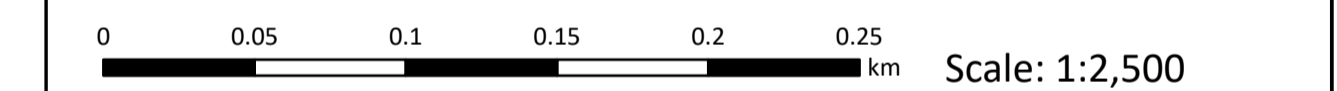


- Legend**
- Order Limits
  - Sheet Extent
  - Street crossing - points (Adopted road)
  - Street crossing - points (Other road)
  - Street crossing (Adopted road)
  - Street crossing (Other road)

**Source:**  
 Contains Esri Community Maps Contributors, Esri UK, Esri, TomTom, Garmin, Foursquare, GeoTechnologies, Inc, METI/NASA, USGS, Esri UK, Esri, TomTom, Garmin, Foursquare, GeoTechnologies, Inc, METI/NASA, USGS.  
 Based upon the Ordnance Survey Map with the sanction of the controller of HM Stationery Office. Crown Copyright Reserved. © OS Licence No. 0100031673

<b>Notes:</b>	<b>Status:</b> Application issue
---------------	-------------------------------------

Onshore Coordinate System  
 Datum: OSGB 1936  
 Spheroid: Airy 1830  
 Projection: British National Grid  
 Central Meridian: 2 W  
 Vertical Reference: Newlyn



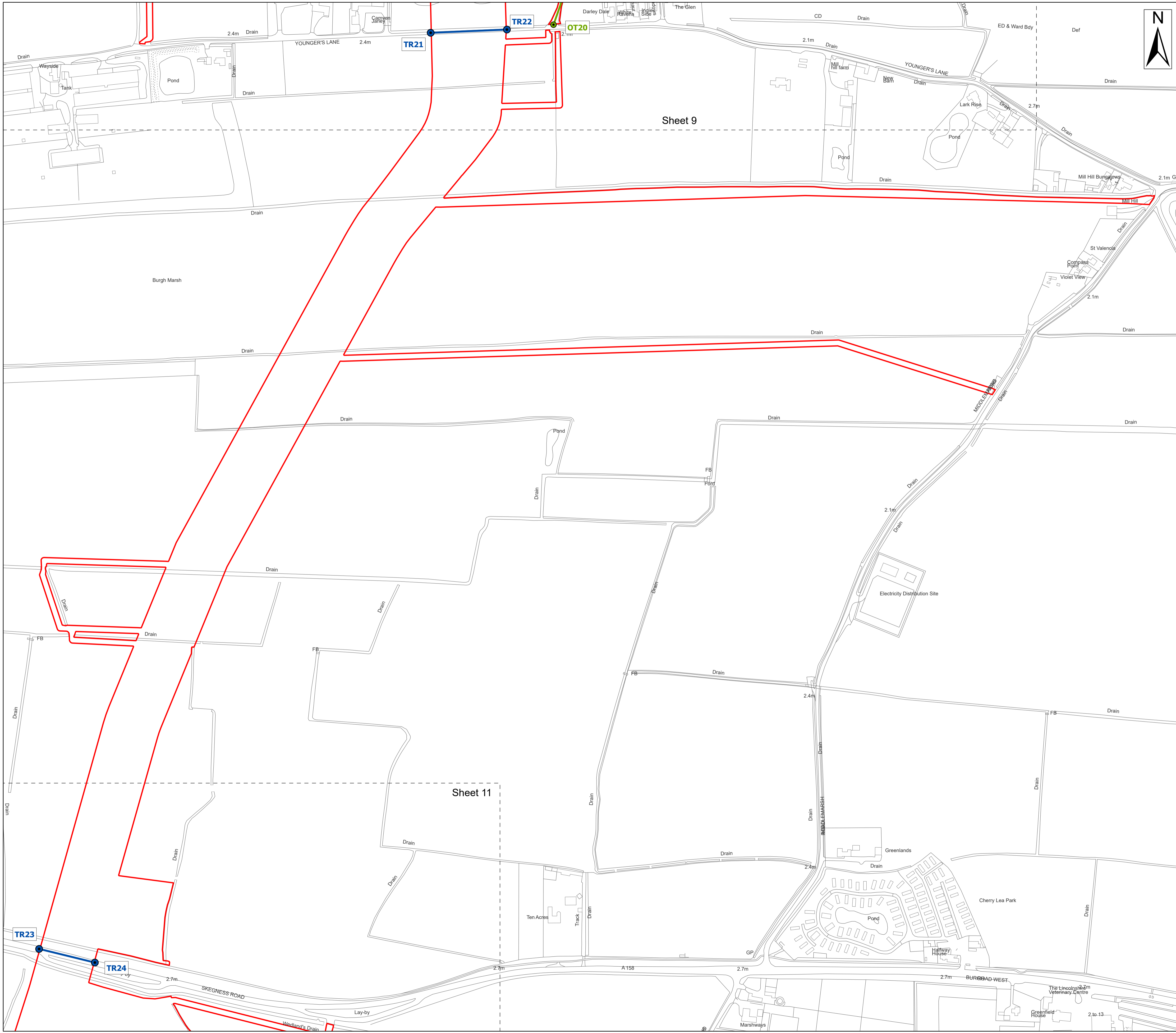
## Outer Dowsing Offshore Wind 2.11 Streets Plan DCO Application

Drawing No: PP1-ODOW-DEV-CS-PLN-0021

Drawing: 9 of 51			Page Size: A1		
Rev No:	Date	Description	Drawn	Checked	Approved
1.0	March 2024	DCO Application Issue	GC	ODOW	ODOW



This document may only be used for the purpose for which it was commissioned and in accordance with the terms of engagement for that commission. Unauthorised use of this document in any form whatsoever is prohibited.

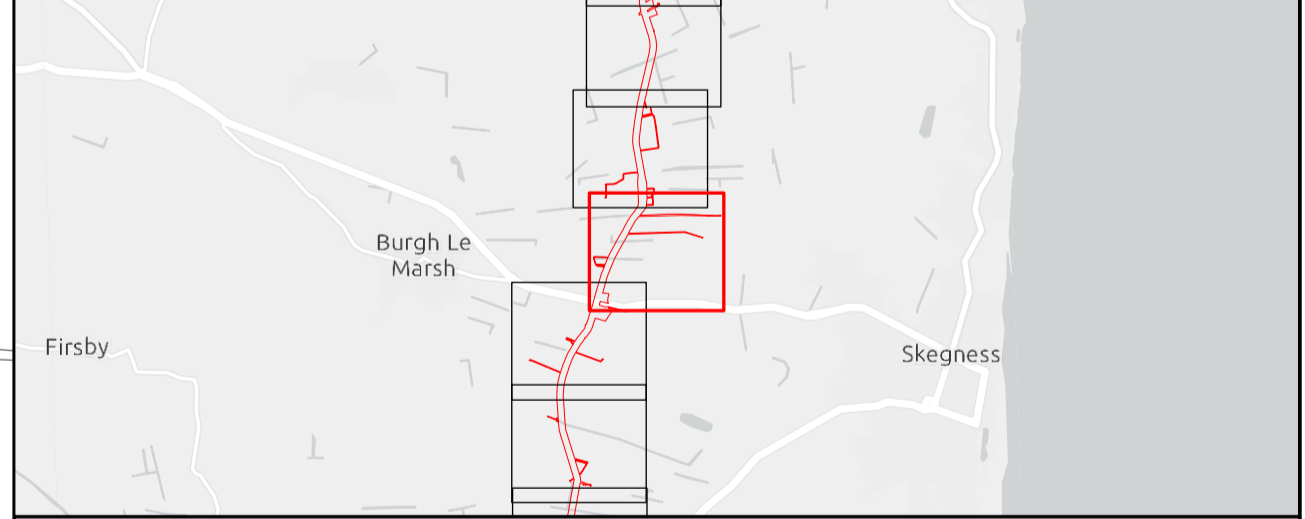
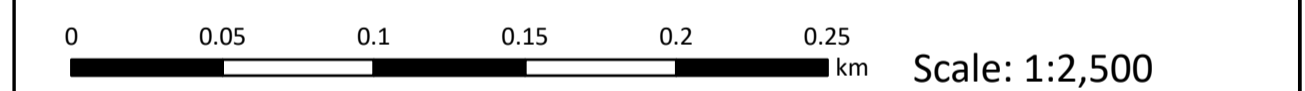


- Legend**
- Order Limits
  - Sheet Extent
  - Street crossing - points (Adopted road)
  - Street crossing - points (Other road)
  - Street crossing (Adopted road)
  - Street crossing (Other road)

**Source:**  
 Contains Esri Community Maps Contributors, Esri UK, Esri, TomTom, Garmin, Foursquare, GeoTechnologies, Inc, METI/NASA, USGS, Esri UK, Esri, TomTom, Garmin, Foursquare, GeoTechnologies, Inc, METI/NASA, USGS.  
 Based upon the Ordnance Survey Map with the sanction of the controller of HM Stationery Office. Crown Copyright Reserved. © OS Licence No. 0100031673

Notes:	Status: Application issue
--------	------------------------------

Onshore Coordinate System  
 Datum: OSGB 1936  
 Spheroid: Airy 1830  
 Projection: British National Grid  
 Central Meridian: 2 W  
 Vertical Reference: Newlyn




## Outer Dowsing Offshore Wind 2.11 Streets Plan DCO Application

Drawing No: PP1-ODOW-DEV-CS-PLN-0021

Drawing: 10 of 51			Page Size: A1		
Rev No:	Date	Description	Drawn	Checked	Approved
1.0	March 2024	DCO Application Issue	GC	ODOW	ODOW



This document may only be used for the purpose for which it was commissioned and in accordance with the terms of engagement for that commission. Unauthorised use of this document in any form whatsoever is prohibited.



**Legend**

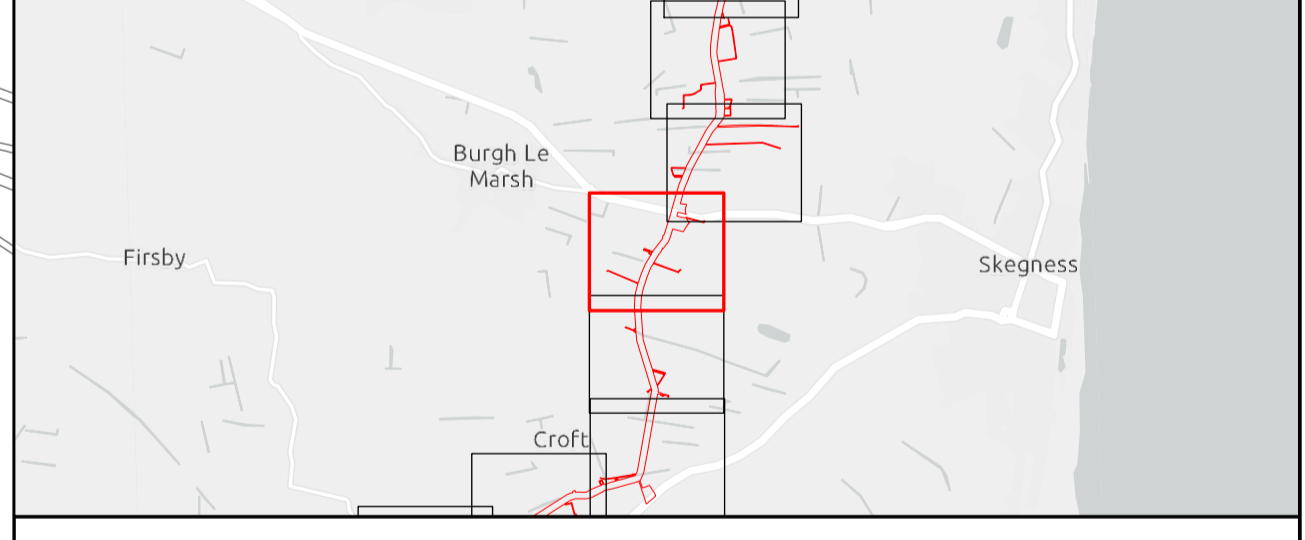
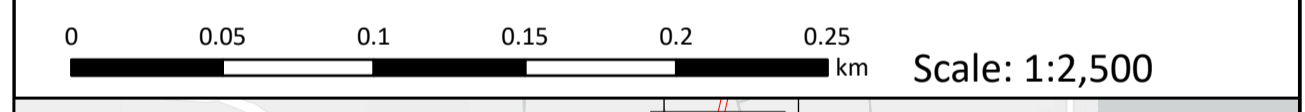
- Order Limits
- Sheet Extent
- Street crossing - points (Adopted road)
- Street crossing (Adopted road)

**Source:**  
 Contains Esri Community Maps Contributors, Esri UK, Esri, TomTom, Garmin, Foursquare, GeoTechnologies, Inc, METI/NASA, USGS, Esri UK, Esri, TomTom, Garmin, Foursquare, GeoTechnologies, Inc, METI/NASA, USGS.  
 Based upon the Ordnance Survey Map with the sanction of the controller of HM Stationery Office. Crown Copyright Reserved. © OS Licence No. 0100031673

**Notes:**

**Status:**  
Application issue

Onshore Coordinate System  
 Datum: OSGB 1936  
 Spheroid: Airy 1830  
 Projection: British National Grid  
 Central Meridian: 2 W  
 Vertical Reference: Newlyn



## Outer Dowsing Offshore Wind 2.11 Streets Plan DCO Application

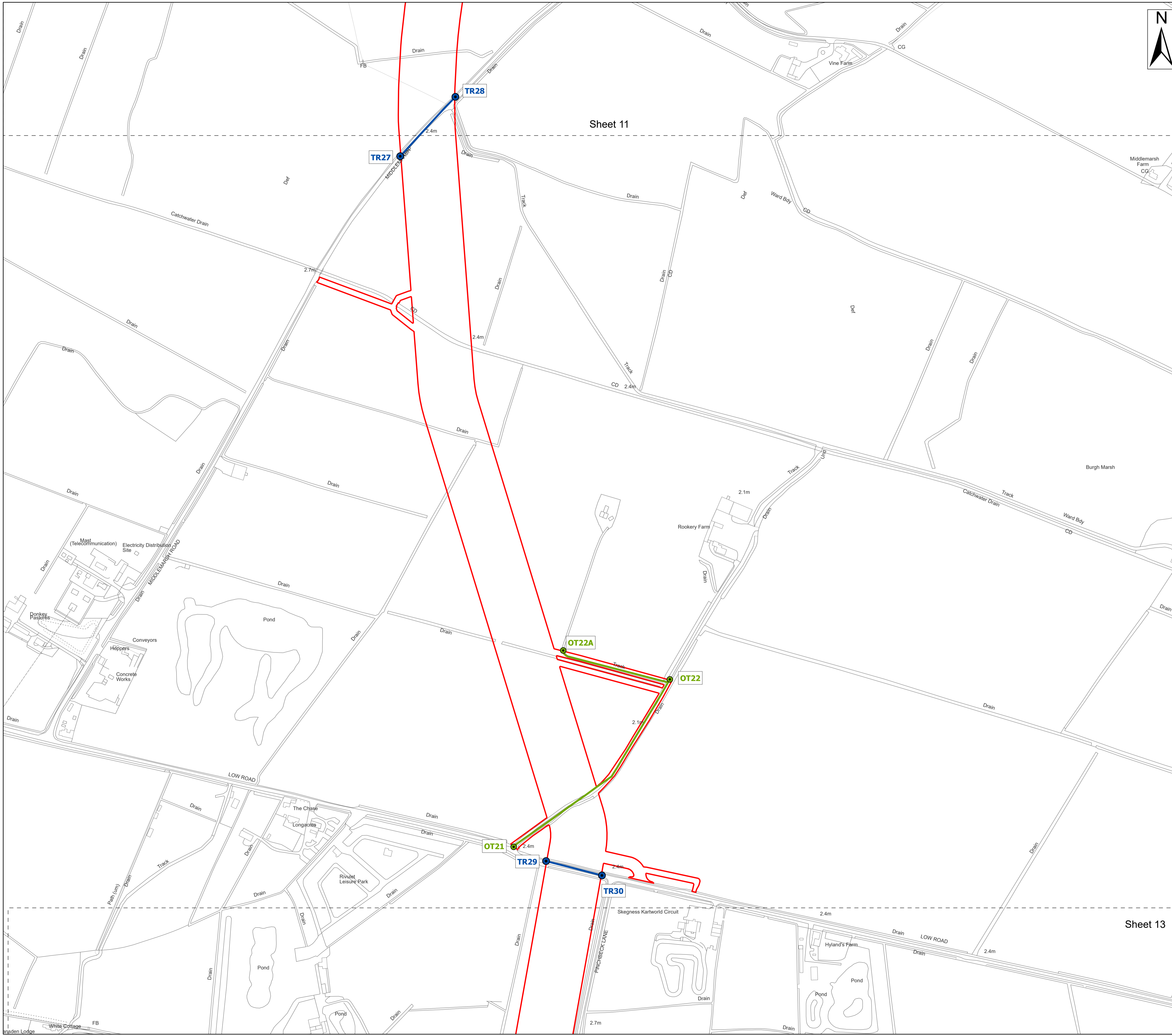
Drawing No: PP1-ODOW-DEV-CS-PLN-0021

Drawing: 11 of 51 Page Size: A1

Rev No:	Date	Description	Drawn	Checked	Approved
1.0	March 2024	DCO Application Issue	GC	ODOW	ODOW



This document may only be used for the purpose for which it was commissioned and in accordance with the terms of engagement for that commission. Unauthorised use of this document in any form whatsoever is prohibited.



- Legend**
- Order Limits
  - Sheet Extent
  - Street crossing - points (Adopted road)
  - Street crossing - points (Other road)
  - Street crossing (Adopted road)
  - Street crossing (Other road)

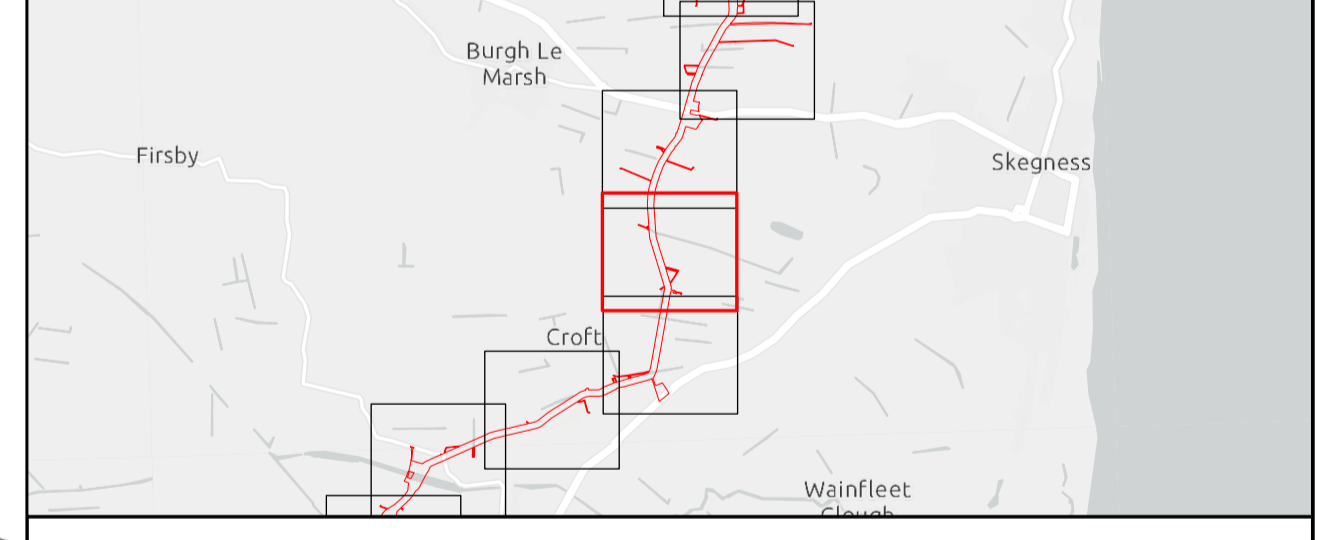
Sheet 11

Sheet 13

**Source:**  
 Contains Esri Community Maps Contributors, Esri UK, Esri, TomTom, Garmin, Foursquare, GeoTechnologies, Inc, METI/NASA, USGS, Esri UK, Esri, TomTom, Garmin, Foursquare, GeoTechnologies, Inc, METI/NASA, USGS.  
 Based upon the Ordnance Survey Map with the sanction of the controller of HM Stationary Office. Crown Copyright Reserved. © OS Licence No. 0100031673

<b>Notes:</b>	<b>Status:</b> Application issue
---------------	-------------------------------------

Onshore Coordinate System  
 Datum: OSGB 1936  
 Spheroid: Airy 1830  
 Projection: British National Grid  
 Central Meridian: 2 W  
 Vertical Reference: Newlyn



**Outer Dowsing Offshore Wind  
 2.11 Streets Plan  
 DCO Application**

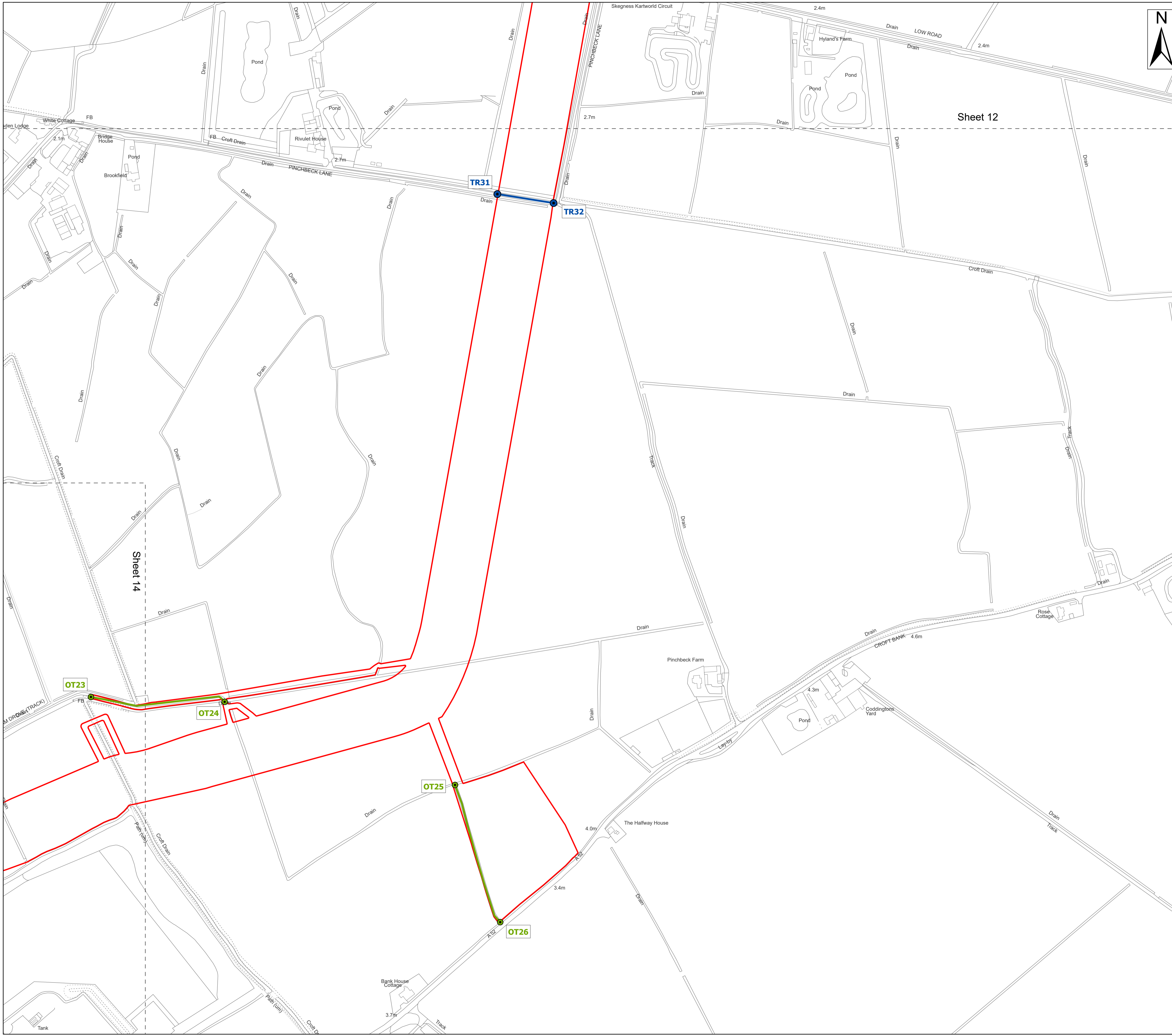
Drawing No: PP1-ODOW-DEV-CS-PLN-0021

Drawing: 12 of 51      Page Size: A1

Rev No:	Date	Description	Drawn	Checked	Approved
1.0	March 2024	DCO Application Issue	GC	ODOW	ODOW



This document may only be used for the purpose for which it was commissioned and in accordance with the terms of engagement for that commission. Unauthorised use of this document in any form whatsoever is prohibited.



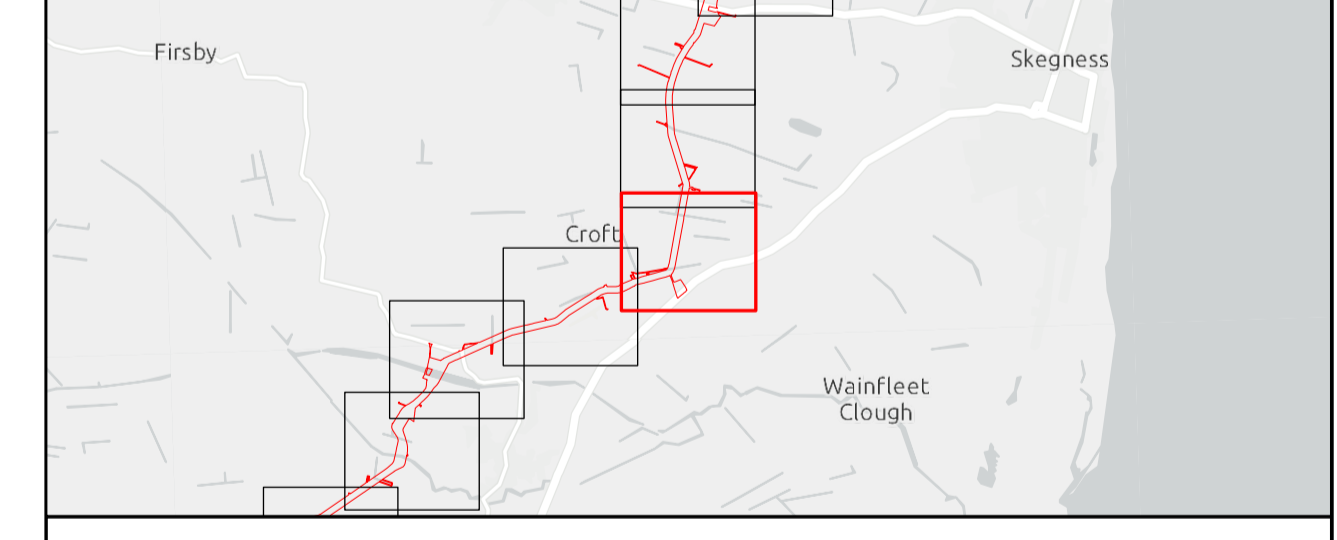
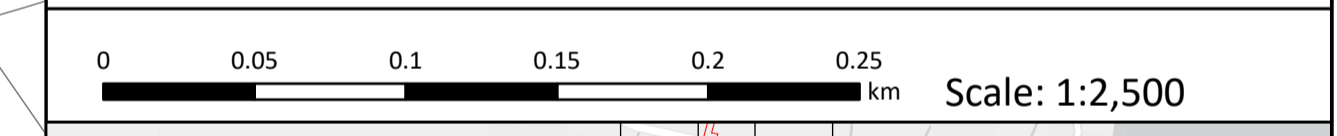
- Legend**
- Order Limits
  - Sheet Extent
  - Street crossing - points (Adopted road)
  - Street crossing - points (Other road)
  - Street crossing (Adopted road)
  - Street crossing (Other road)

**Source:**  
 Contains Esri Community Maps Contributors, Esri UK, Esri, TomTom, Garmin, Foursquare, GeoTechnologies, Inc, METI/NASA, USGS, Esri UK, Esri, TomTom, Garmin, Foursquare, GeoTechnologies, Inc, METI/NASA, USGS.  
 Based upon the Ordnance Survey Map with the sanction of the controller of HM Stationery Office. Crown Copyright Reserved. © OS Licence No. 0100031673

**Notes:**

**Status:**  
Application issue

Onshore Coordinate System  
 Datum: OSGB 1936  
 Spheroid: Airy 1830  
 Projection: British National Grid  
 Central Meridian: 2 W  
 Vertical Reference: Newlyn



## Outer Dowsing Offshore Wind 2.11 Streets Plan DCO Application

Drawing No: PP1-ODOW-DEV-CS-PLN-0021

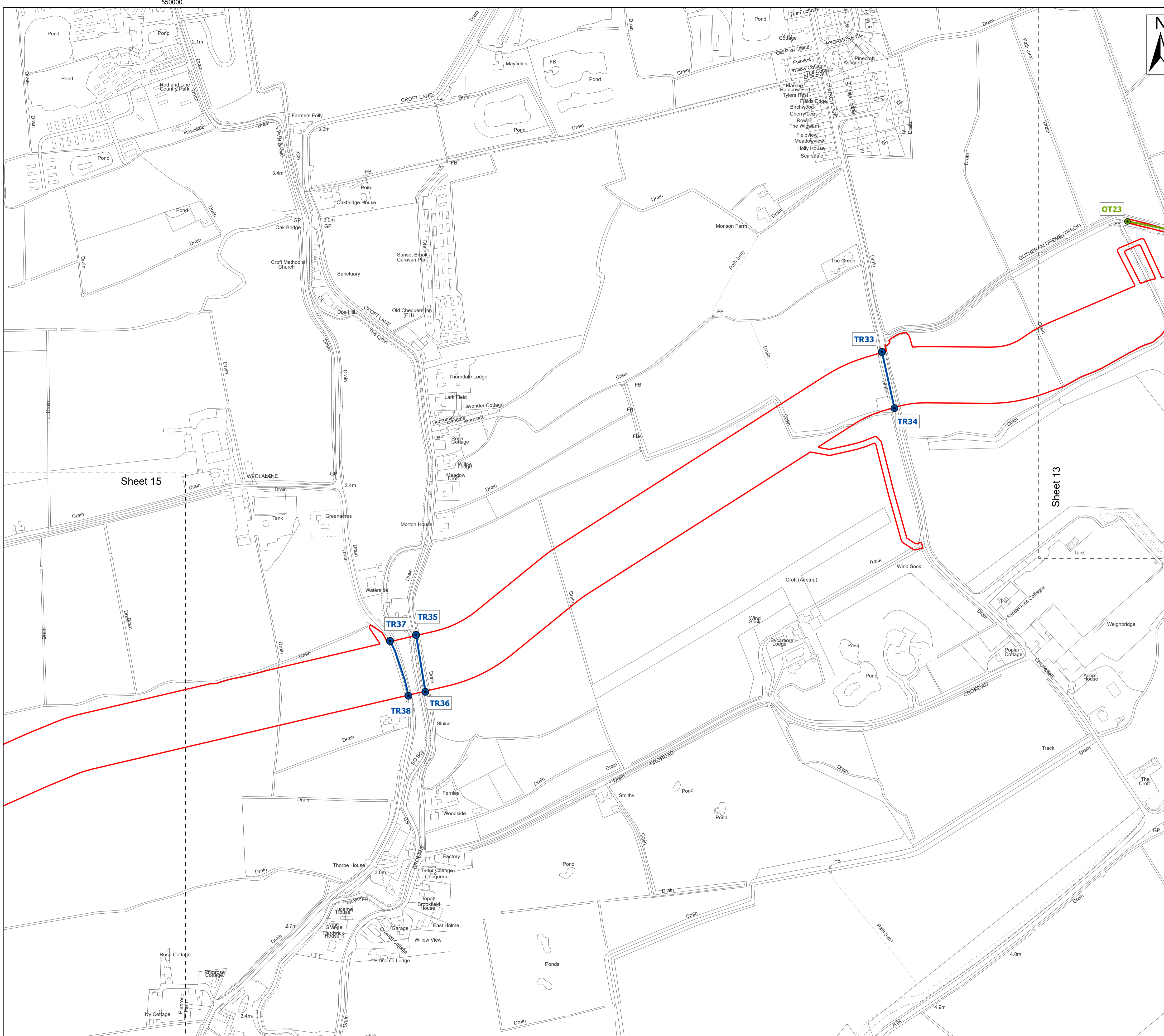
Drawing: 13 of 51 Page Size: A1

Rev No:	Date	Description	Drawn	Checked	Approved
1.0	March 2024	DCO Application Issue	GC	ODOW	ODOW



This document may only be used for the purpose for which it was commissioned and in accordance with the terms of engagement for that commission. Unauthorised use of this document in any form whatsoever is prohibited.





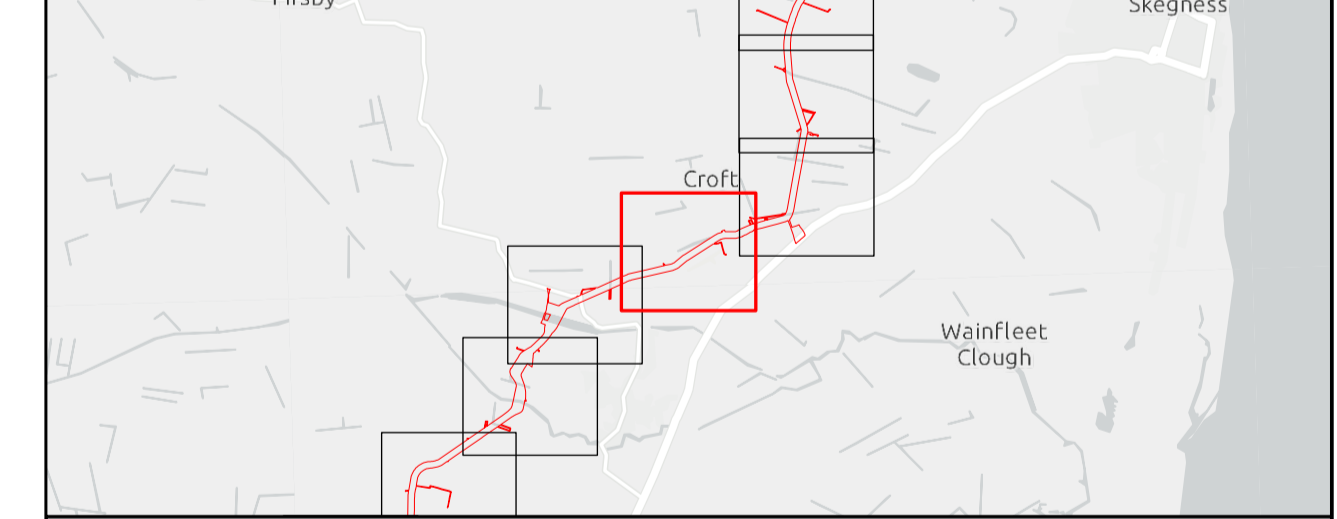
- Legend**
- Order Limits
  - Sheet Extent
  - Street crossing - points (Adopted road)
  - Street crossing - points (Other road)
  - Street crossing (Adopted road)
  - Street crossing (Other road)

**Source:**  
 Contains Esri Community Maps Contributors, Esri UK, Esri, TomTom, Garmin, Foursquare, GeoTechnologies, Inc, METI/NASA, USGS, Esri UK, Esri, TomTom, Garmin, Foursquare, GeoTechnologies, Inc, METI/NASA, USGS.  
 Based upon the Ordnance Survey Map with the sanction of the controller of HM Stationary Office. Crown Copyright Reserved. © OS Licence No. 0100031673

**Notes:**

**Status:**  
Application issue

Onshore Coordinate System  
 Datum: OSGB 1936  
 Spheroid: Airy 1830  
 Projection: British National Grid  
 Central Meridian: 2 W  
 Vertical Reference: Newlyn



## Outer Dowsing Offshore Wind 2.11 Streets Plan DCO Application

Drawing No: PP1-ODOW-DEV-CS-PLN-0021

Drawing: 14 of 51			Page Size: A1		
Rev No:	Date	Description	Drawn	Checked	Approved
1.0	March 2024	DCO Application Issue	GC	ODOW	ODOW



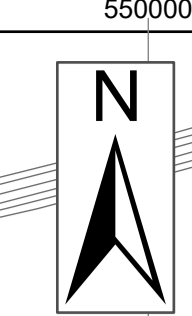
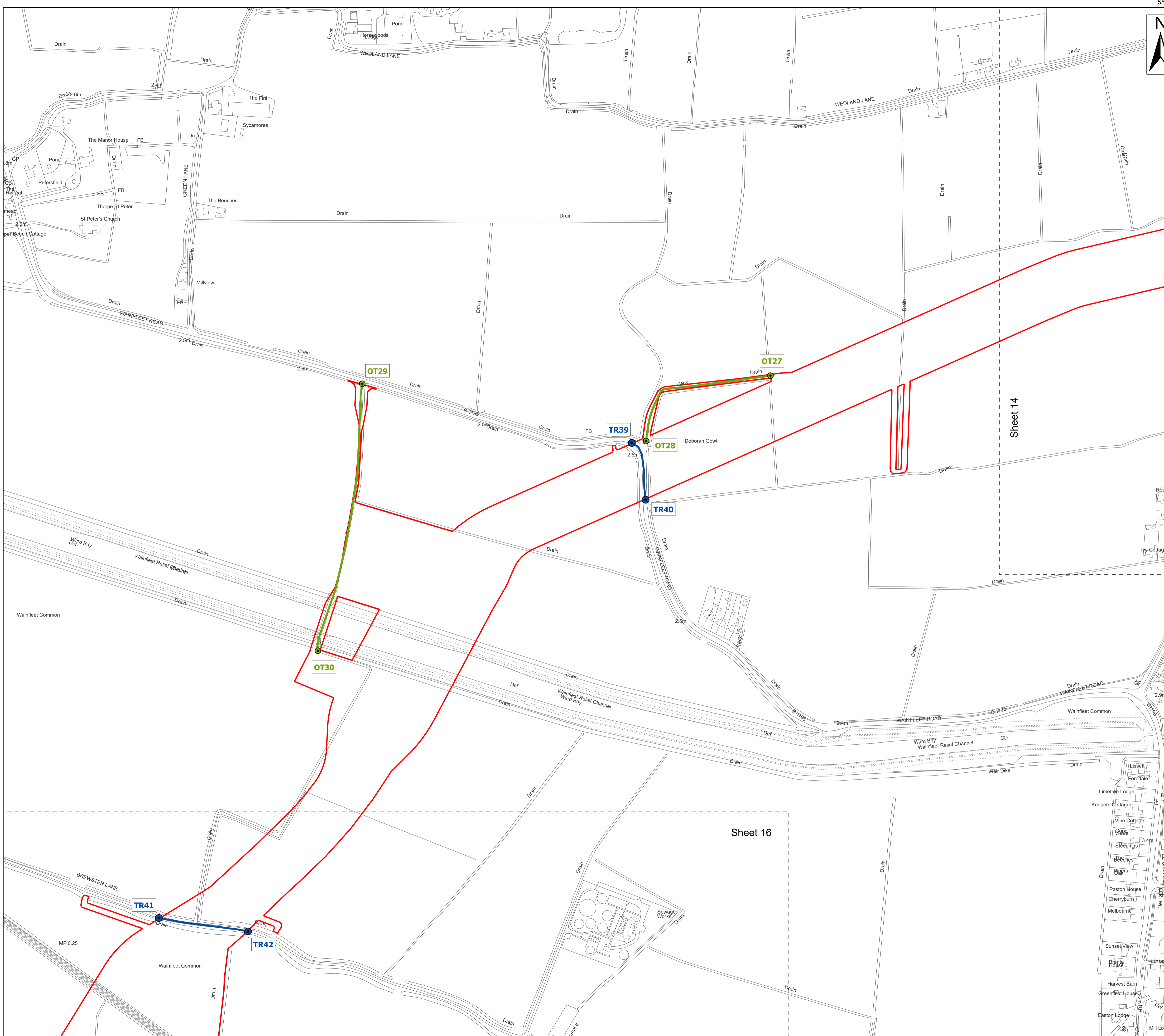
This document may only be used for the purpose for which it was commissioned and in accordance with the terms of engagement for that commission. Unauthorised use of this document in any form whatsoever is prohibited.

550000

550000

Sheet 15

Sheet 13



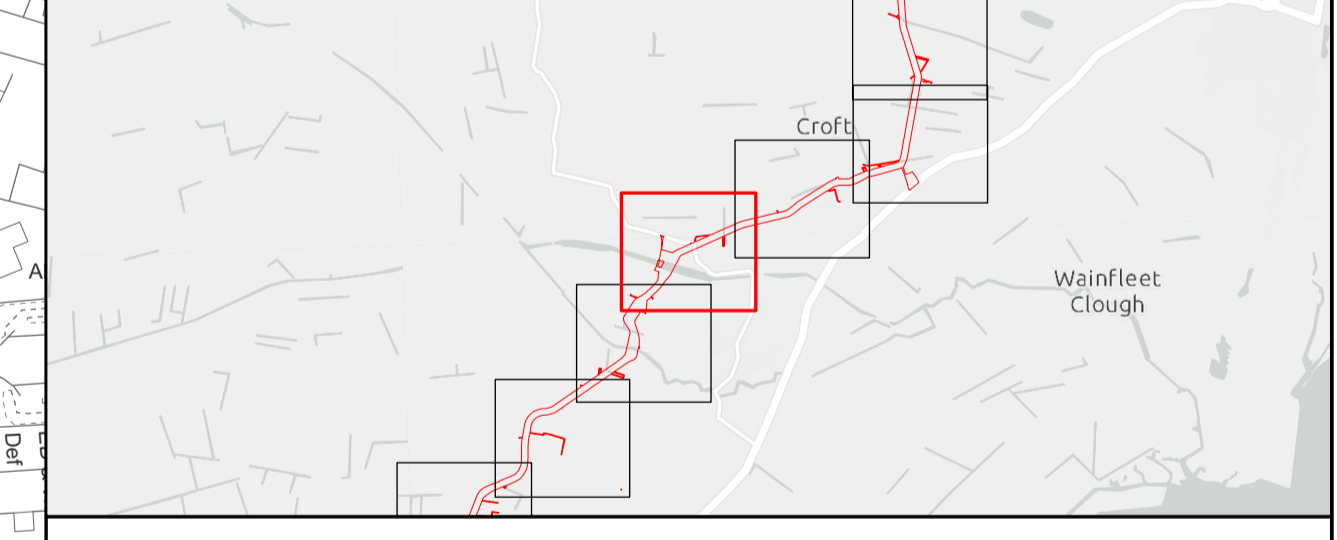
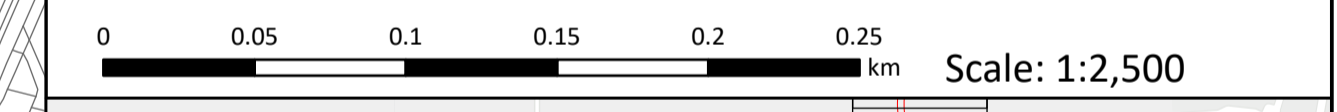
- 550000
- Legend**
- Order Limits
  - Sheet Extent
  - Street crossing - points (Adopted road)
  - Street crossing - points (Other road)
  - Street crossing (Adopted road)
  - Street crossing (Other road)

Source:  
 Contains Esri Community Maps Contributors, Esri UK, Esri, TomTom, Garmin, Foursquare, GeoTechnologies, Inc, METI/NASA, USGS, Esri UK, Esri, TomTom, Garmin, Foursquare, GeoTechnologies, Inc, METI/NASA, USGS.  
 Based upon the Ordnance Survey Map with the sanction of the controller of HM Stationary Office. Crown Copyright Reserved. © OS Licence No. 0100031673

Notes:

Status:  
Application  
issue

Onshore Coordinate System  
 Datum: OSGB 1936  
 Spheroid: Airy 1830  
 Projection: British National Grid  
 Central Meridian: 2 W  
 Vertical Reference: Newlyn



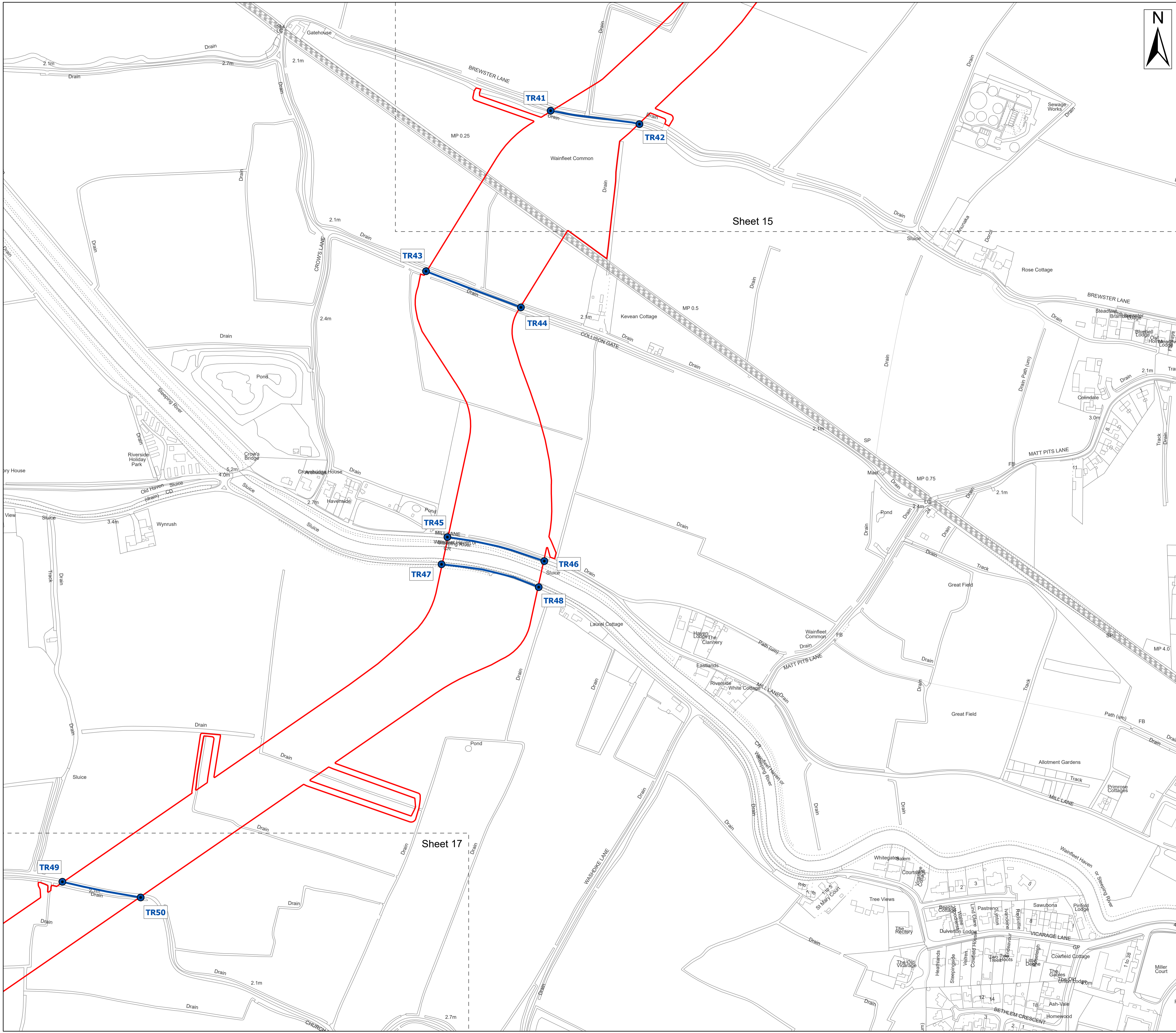
## Outer Dowsing Offshore Wind 2.11 Streets Plan DCO Application

Drawing No: PP1-ODOW-DEV-CS-PLN-0021

Drawing: 15 of 51			Page Size: A1		
Rev No:	Date	Description	Drawn	Checked	Approved
1.0	March 2024	DCO Application Issue	GC	ODOW	ODOW



This document may only be used for the purpose for which it was commissioned and in accordance with the terms of engagement for that commission. Unauthorised use of this document in any form whatsoever is prohibited.



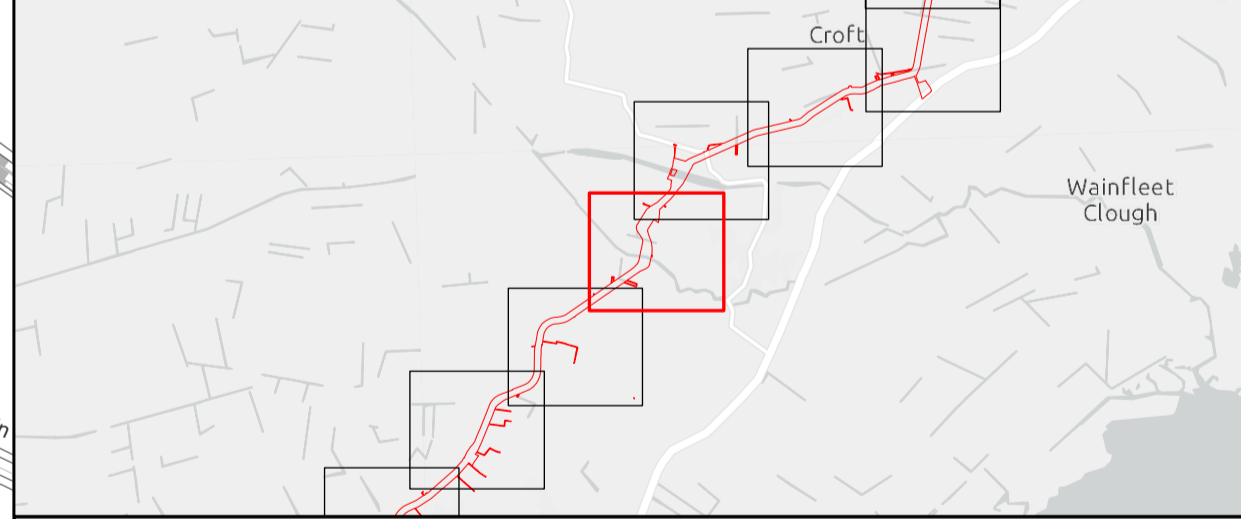
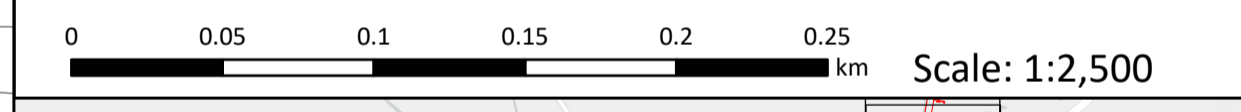
- Legend**
- Order Limits
  - Sheet Extent
  - Street crossing - points (Adopted road)
  - Street crossing (Adopted road)

**Source:**  
 Contains Esri Community Maps Contributors, Esri UK, Esri, TomTom, Garmin, Foursquare, GeoTechnologies, Inc, METI/NASA, USGS, Esri UK, Esri, TomTom, Garmin, Foursquare, GeoTechnologies, Inc, METI/NASA, USGS.  
 Based upon the Ordnance Survey Map with the sanction of the controller of HM Stationary Office. Crown Copyright Reserved. © OS Licence No. 0100031673

**Notes:**

**Status:**  
Application issue

Onshore Coordinate System  
 Datum: OSGB 1936  
 Spheroid: Airy 1830  
 Projection: British National Grid  
 Central Meridian: 2 W  
 Vertical Reference: Newlyn



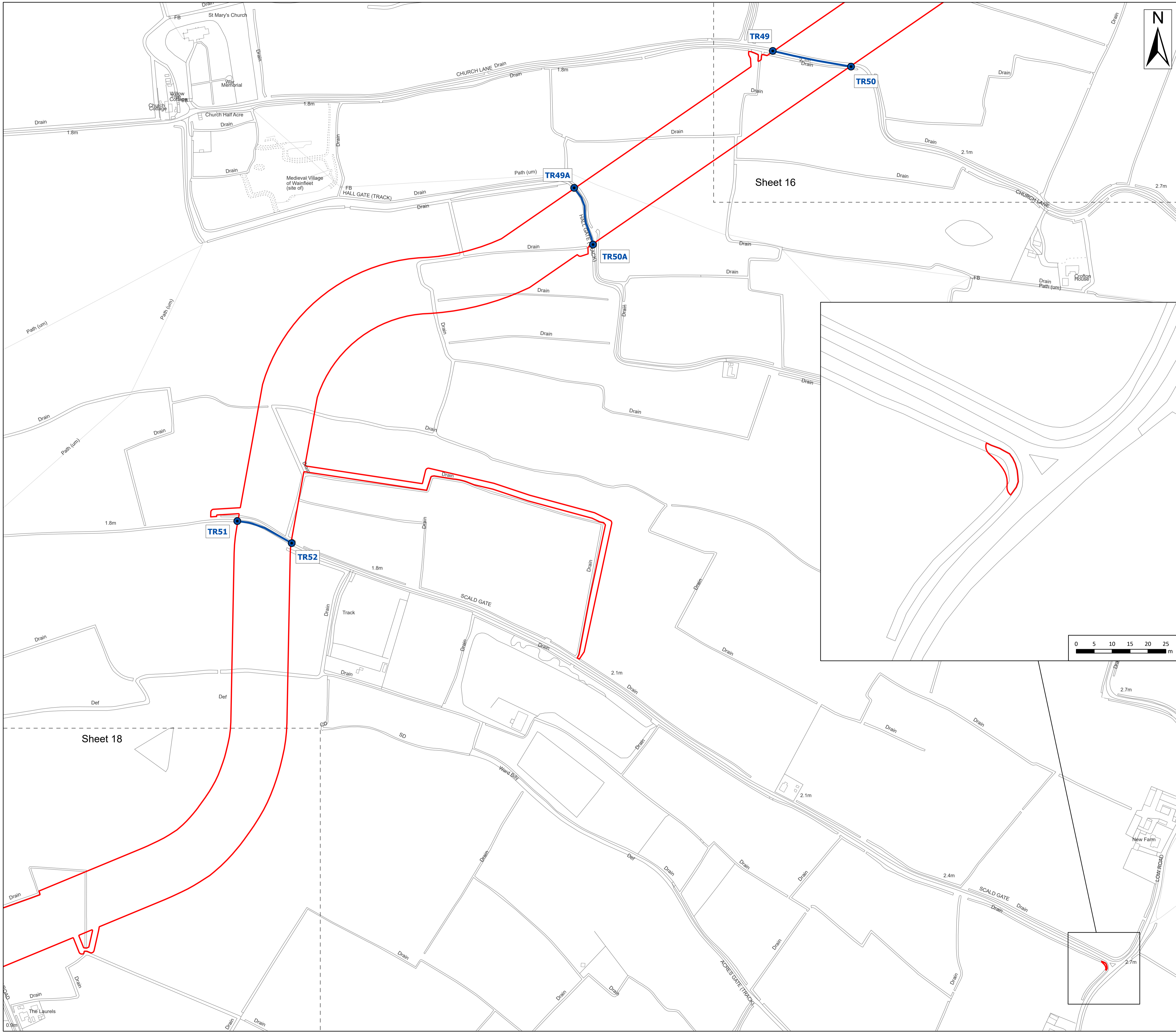
## Outer Dowsing Offshore Wind 2.11 Streets Plan DCO Application

Drawing No: PP1-ODOW-DEV-CS-PLN-0021

Drawing: 16 of 51			Page Size: A1		
Rev No:	Date	Description	Drawn	Checked	Approved
1.0	March 2024	DCO Application Issue	GC	ODOW	ODOW



This document may only be used for the purpose for which it was commissioned and in accordance with the terms of engagement for that commission. Unauthorised use of this document in any form whatsoever is prohibited.



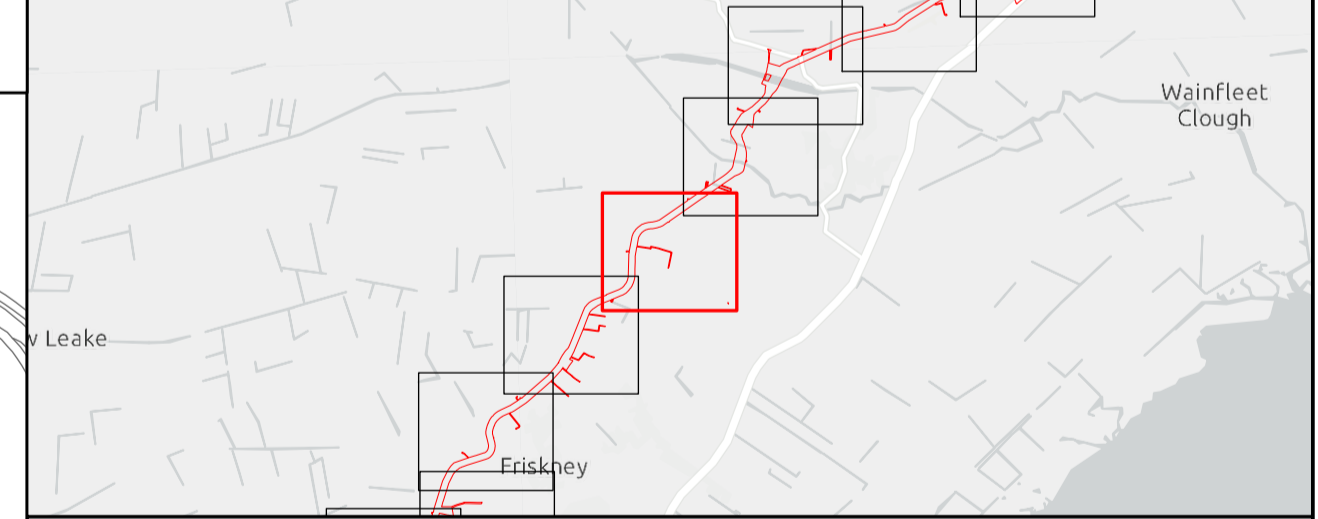

- Legend**
- Order Limits
  - Sheet Extent
  - Street crossing - points (Adopted road)
  - Street crossing (Adopted road)

**Source:**  
 Contains Esri Community Maps Contributors, Esri UK, Esri, TomTom, Garmin, Foursquare, GeoTechnologies, Inc, METI/NASA, USGS, Esri UK, Esri, TomTom, Garmin, Foursquare, GeoTechnologies, Inc, METI/NASA, USGS.  
 Based upon the Ordnance Survey Map with the sanction of the controller of HM Stationery Office. Crown Copyright Reserved. © OS Licence No. 0100031673

**Notes:**

**Status:**  
Application issue

Onshore Coordinate System  
 Datum: OSGB 1936  
 Spheroid: Airy 1830  
 Projection: British National Grid  
 Central Meridian: 2 W  
 Vertical Reference: Newlyn



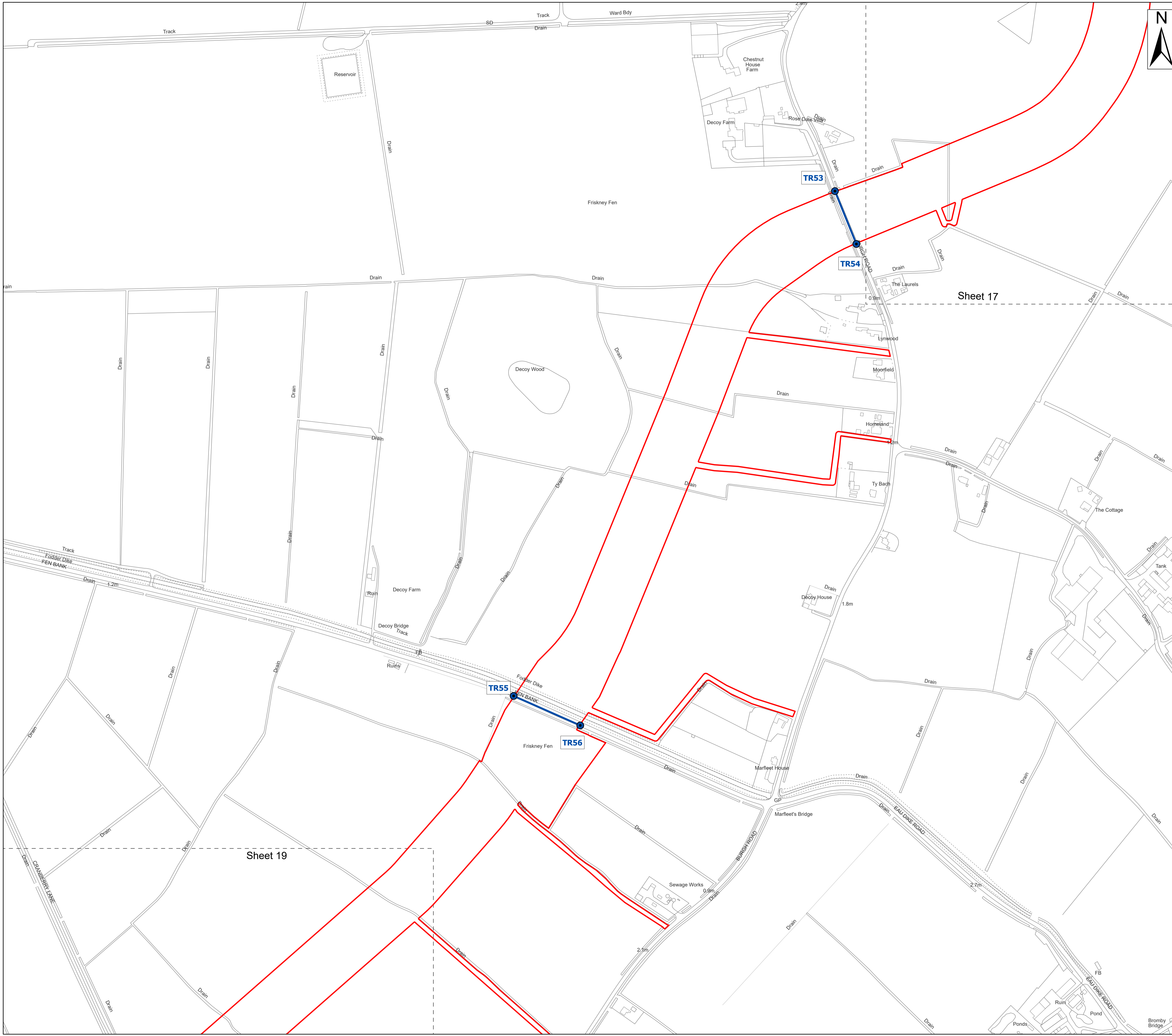
## Outer Dowsing Offshore Wind 2.11 Streets Plan DCO Application

Drawing No: PP1-ODOW-DEV-CS-PLN-0021

Drawing: 17 of 51			Page Size: A1		
Rev No:	Date	Description	Drawn	Checked	Approved
1.0	March 2024	DCO Application Issue	GC	ODOW	ODOW



This document may only be used for the purpose for which it was commissioned and in accordance with the terms of engagement for that commission. Unauthorised use of this document in any form whatsoever is prohibited.



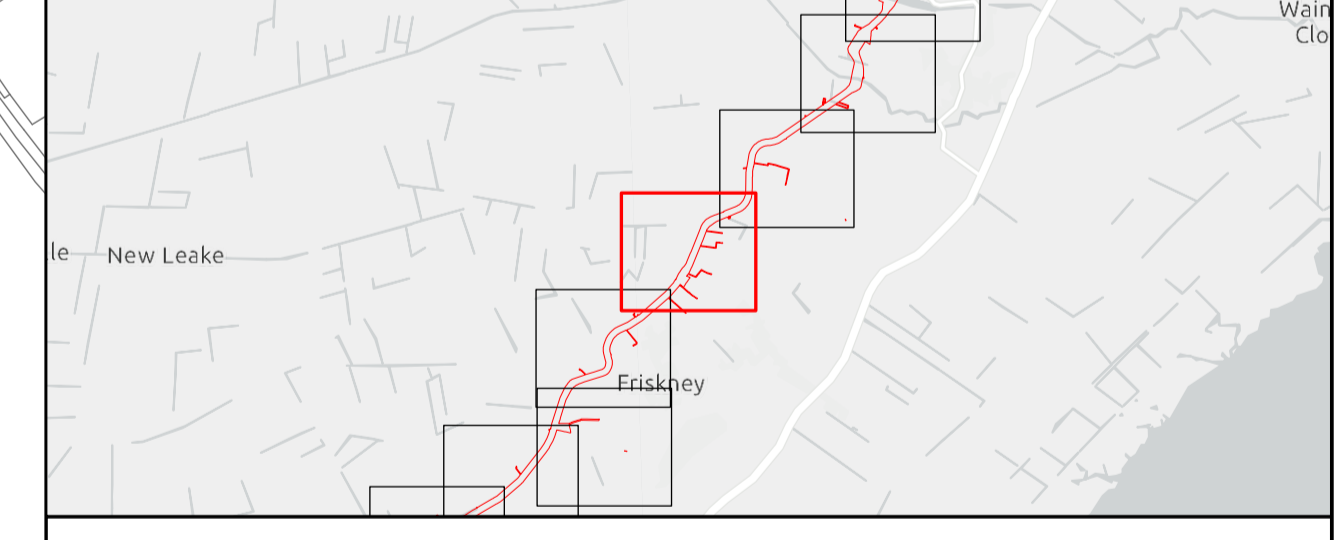
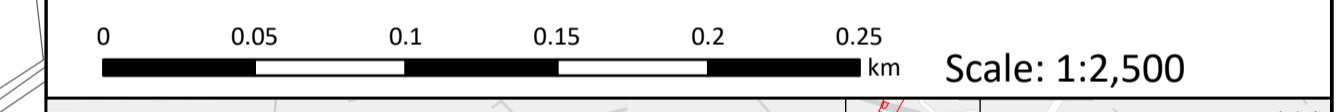
- Legend**
- Order Limits
  - Sheet Extent
  - Street crossing - points (Adopted road)
  - Street crossing (Adopted road)

**Source:**  
 Contains Esri Community Maps Contributors, Esri UK, Esri, TomTom, Garmin, Foursquare, GeoTechnologies, Inc, METI/NASA, USGS, Esri UK, Esri, TomTom, Garmin, Foursquare, GeoTechnologies, Inc, METI/NASA, USGS.  
 Based upon the Ordnance Survey Map with the sanction of the controller of HM Stationery Office. Crown Copyright Reserved. © OS Licence No. 0100031673

**Notes:**

**Status:**  
Application issue

Onshore Coordinate System  
 Datum: OSGB 1936  
 Spheroid: Airy 1830  
 Projection: British National Grid  
 Central Meridian: 2 W  
 Vertical Reference: Newlyn



## Outer Dowsing Offshore Wind 2.11 Streets Plan DCO Application


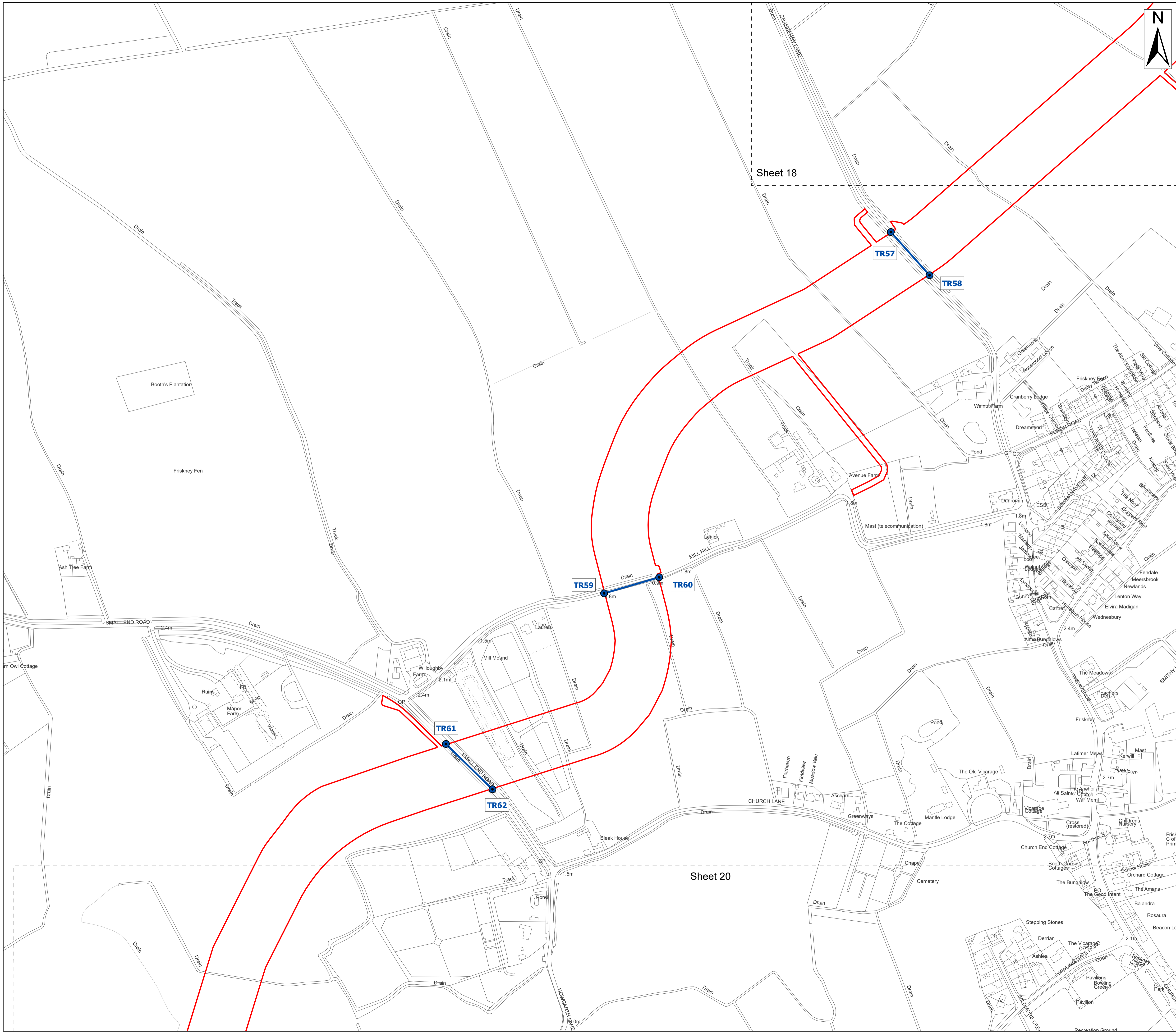
Drawing No: PP1-ODOW-DEV-CS-PLN-0021

Drawing: 18 of 51 Page Size: A1

Rev No:	Date	Description	Drawn	Checked	Approved
1.0	March 2024	DCO Application Issue	GC	ODOW	ODOW



This document may only be used for the purpose for which it was commissioned and in accordance with the terms of engagement for that commission. Unauthorised use of this document in any form whatsoever is prohibited.



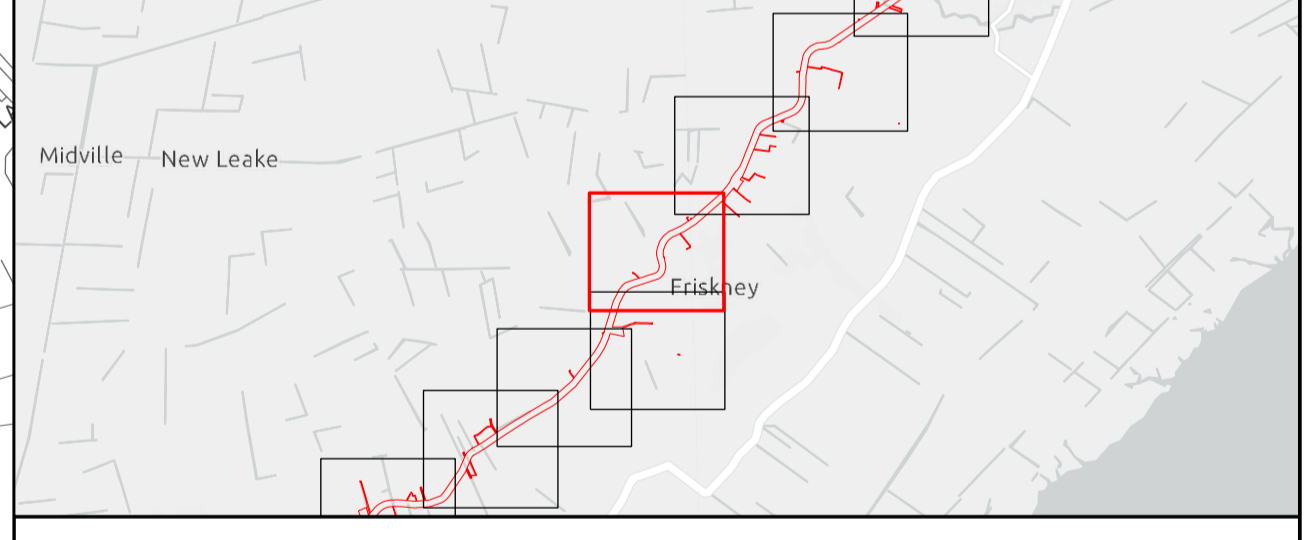
- Legend**
- Order Limits
  - Sheet Extent
  - Street crossing - points (Adopted road)
  - Street crossing (Adopted road)

**Source:**  
 Contains Esri Community Maps Contributors, Esri UK, Esri, TomTom, Garmin, Foursquare, GeoTechnologies, Inc, METI/NASA, USGS, Esri UK, Esri, TomTom, Garmin, Foursquare, GeoTechnologies, Inc, METI/NASA, USGS.  
 Based upon the Ordnance Survey Map with the sanction of the controller of HM Stationary Office. Crown Copyright Reserved. © OS Licence No. 0100031673

**Notes:**

**Status:**  
Application issue

**Onshore Coordinate System**  
 Datum: OSGB 1936  
 Spheroid: Airy 1830  
 Projection: British National Grid  
 Central Meridian: 2 W  
 Vertical Reference: Newlyn



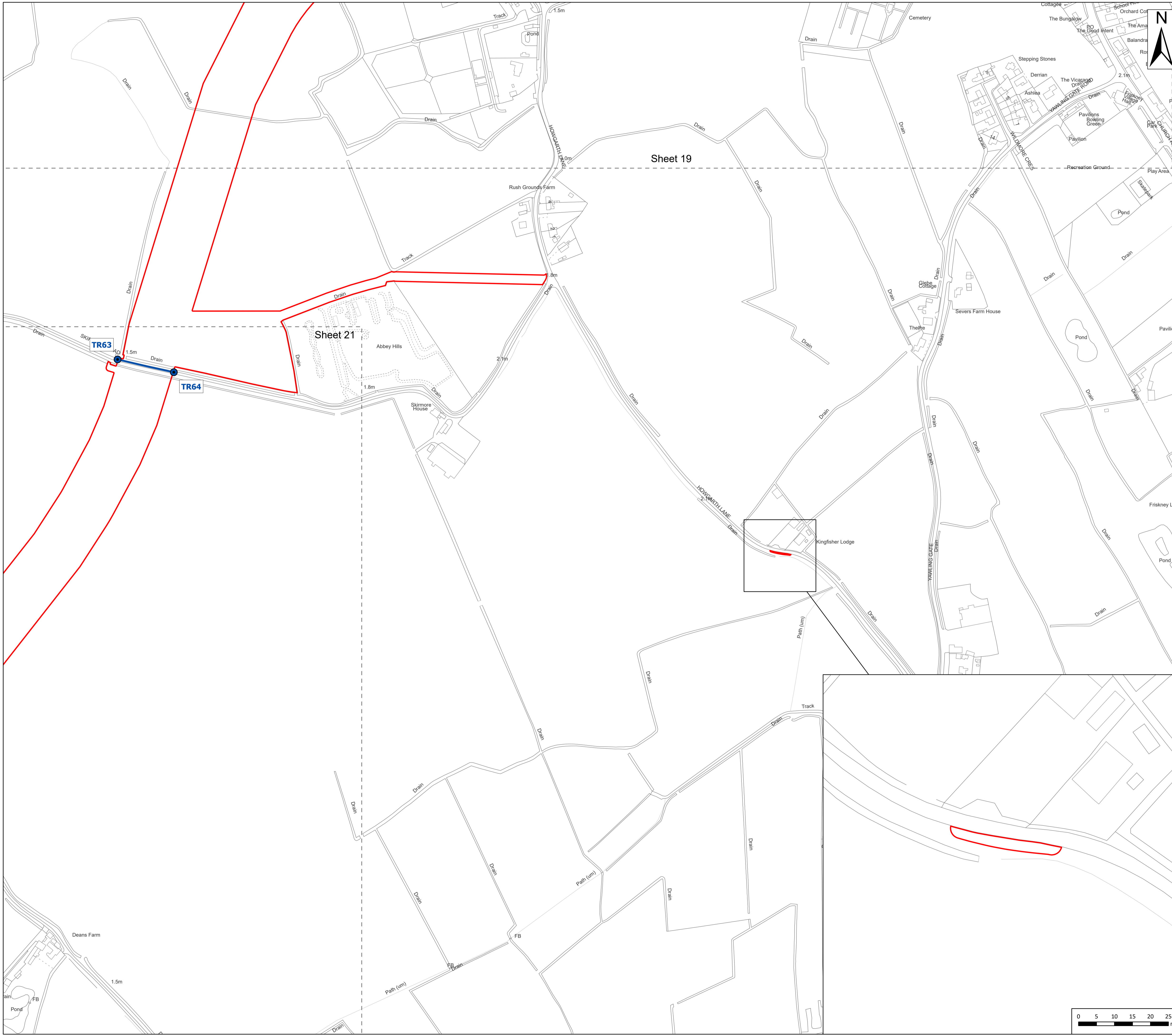
## Outer Dowsing Offshore Wind 2.11 Streets Plan DCO Application

Drawing No: PP1-ODOW-DEV-CS-PLN-0021

Drawing: 19 of 51			Page Size: A1		
Rev No:	Date	Description	Drawn	Checked	Approved
1.0	March 2024	DCO Application Issue	GC	ODOW	ODOW



This document may only be used for the purpose for which it was commissioned and in accordance with the terms of engagement for that commission. Unauthorised use of this document in any form whatsoever is prohibited.



**Legend**

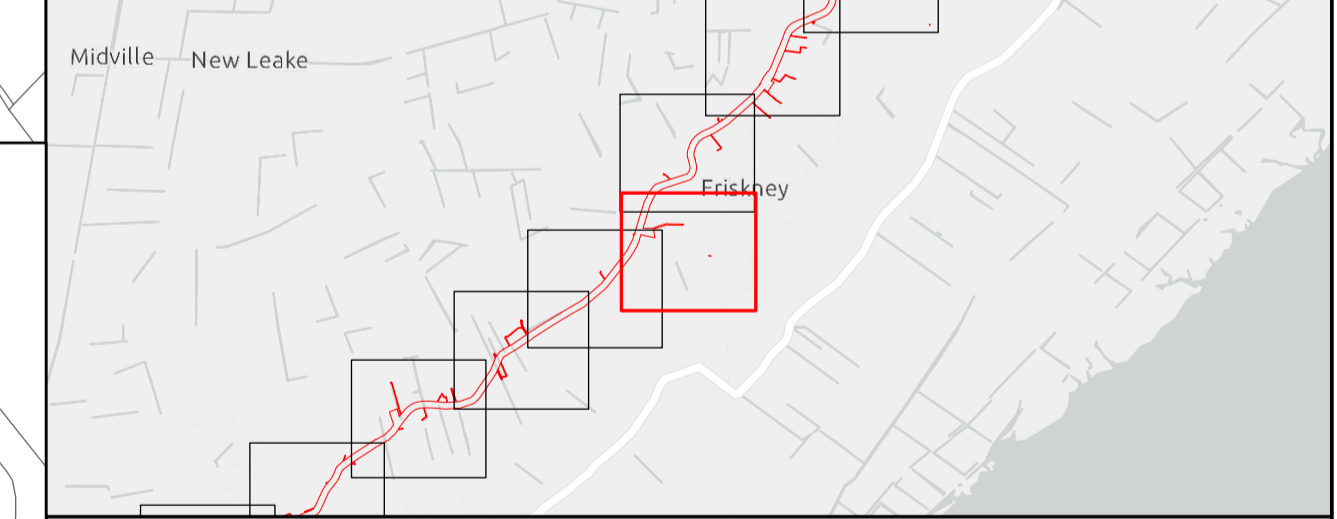
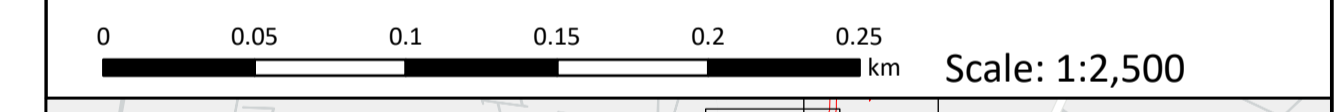
- Order Limits
- Sheet Extent
- Street crossing - points (Adopted road)
- Street crossing (Adopted road)

**Source:**  
 Contains Esri Community Maps Contributors, Esri UK, Esri, TomTom, Garmin, Foursquare, GeoTechnologies, Inc, METI/NASA, USGS, Esri UK, Esri, TomTom, Garmin, Foursquare, GeoTechnologies, Inc, METI/NASA, USGS.  
 Based upon the Ordnance Survey Map with the sanction of the controller of HM Stationery Office. Crown Copyright Reserved. © OS Licence No. 0100031673

**Notes:**

**Status:**  
Application issue

Onshore Coordinate System  
 Datum: OSGB 1936  
 Spheroid: Airy 1830  
 Projection: British National Grid  
 Central Meridian: 2 W  
 Vertical Reference: Newlyn



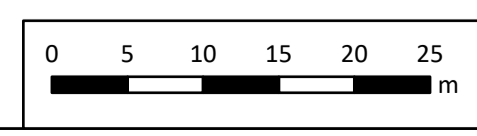
## Outer Dowsing Offshore Wind 2.11 Streets Plan DCO Application

Drawing No: PP1-ODOW-DEV-CS-PLN-0021

Drawing: 20 of 51			Page Size: A1		
Rev No:	Date	Description	Drawn	Checked	Approved
1.0	March 2024	DCO Application Issue	GC	ODOW	ODOW



This document may only be used for the purpose for which it was commissioned and in accordance with the terms of engagement for that commission. Unauthorised use of this document in any form whatsoever is prohibited.



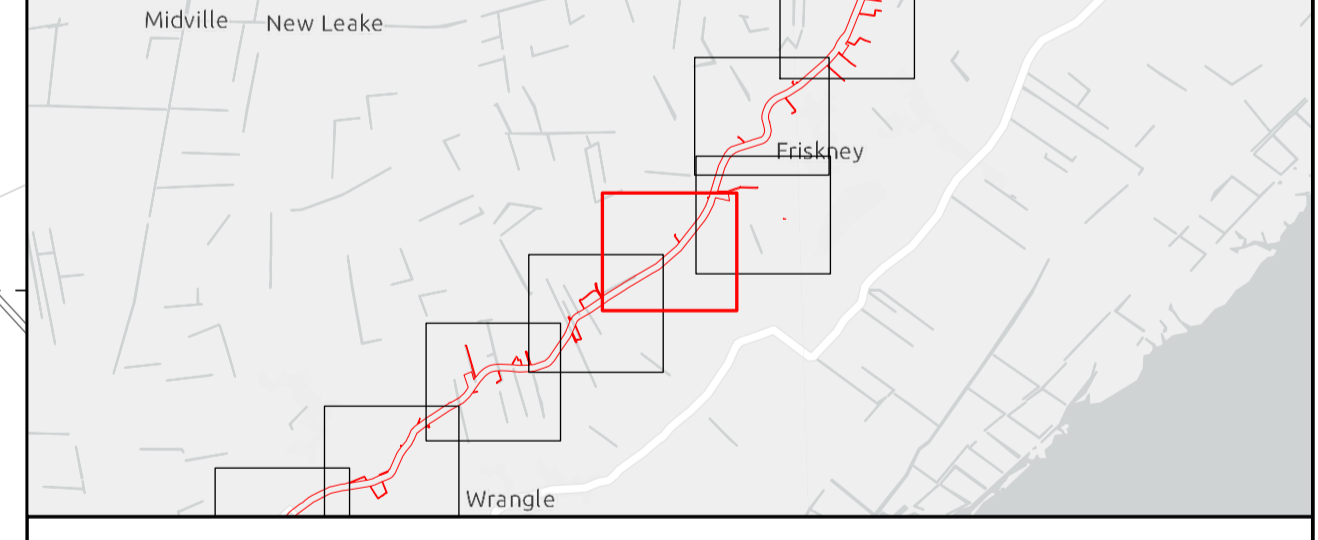
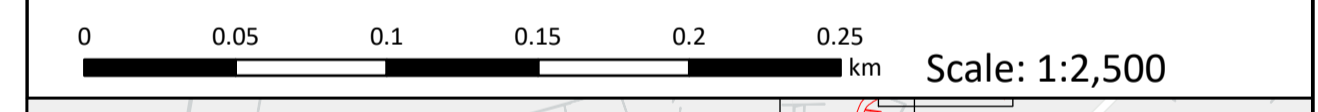


- Legend**
- Order Limits
  - Sheet Extent
  - Street crossing - points (Adopted road)
  - Street crossing (Adopted road)

**Source:**  
 Contains Esri Community Maps Contributors, Esri UK, Esri, TomTom, Garmin, Foursquare, GeoTechnologies, Inc, METI/NASA, USGS, Esri UK, Esri, TomTom, Garmin, Foursquare, GeoTechnologies, Inc, METI/NASA, USGS.  
 Based upon the Ordnance Survey Map with the sanction of the controller of HM Stationery Office. Crown Copyright Reserved. © OS Licence No. 0100031673

Notes:	Status: Application issue
--------	---------------------------------

Onshore Coordinate System  
 Datum: OSGB 1936  
 Spheroid: Airy 1830  
 Projection: British National Grid  
 Central Meridian: 2 W  
 Vertical Reference: Newlyn



## Outer Dowsing Offshore Wind 2.11 Streets Plan DCO Application

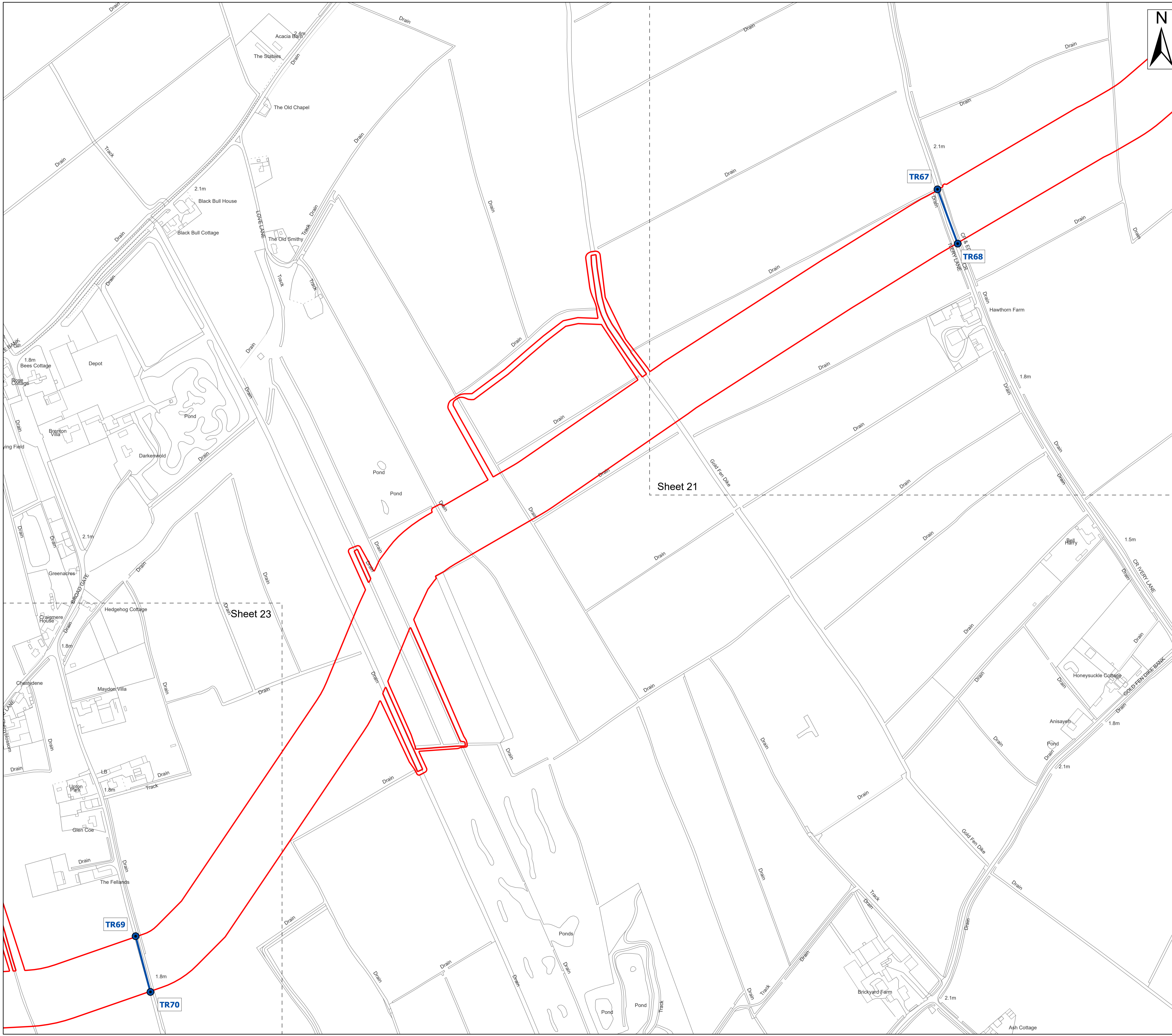
Drawing No: PP1-ODOW-DEV-CS-PLN-0021

Drawing: 21 of 51			Page Size: A1		
Rev No:	Date	Description	Drawn	Checked	Approved
1.0	March 2024	DCO Application Issue	GC	ODOW	ODOW



This document may only be used for the purpose for which it was commissioned and in accordance with the terms of engagement for that commission. Unauthorised use of this document in any form whatsoever is prohibited.



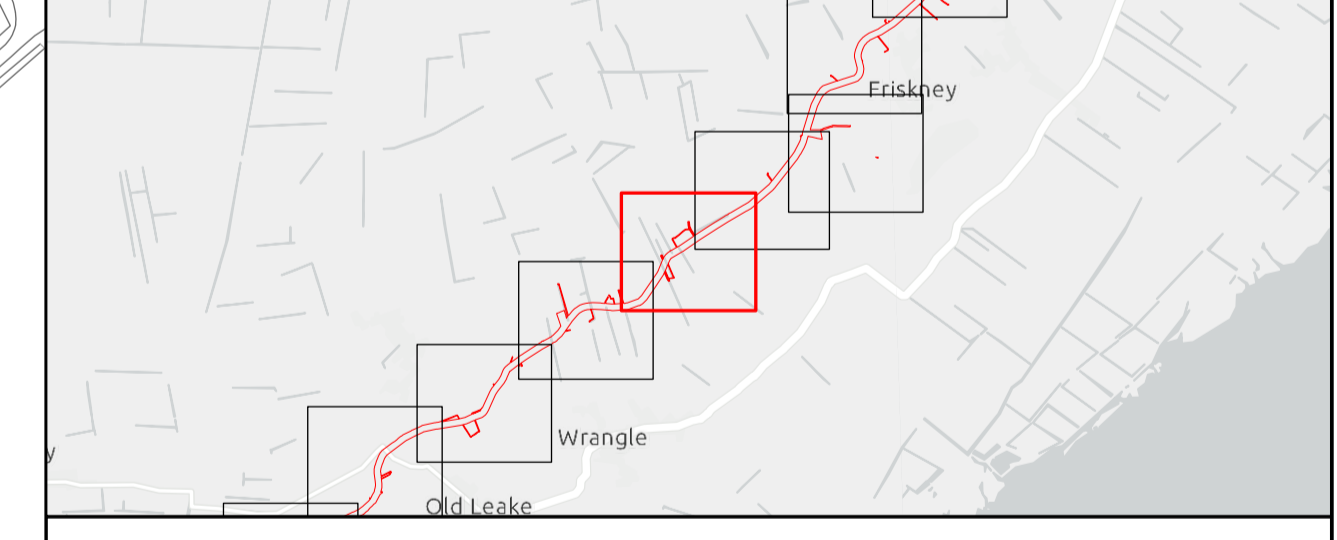


- Legend**
- Order Limits
  - Sheet Extent
  - Street crossing - points (Adopted road)
  - Street crossing (Adopted road)

**Source:**  
 Contains Esri Community Maps Contributors, Esri UK, Esri, TomTom, Garmin, Foursquare, GeoTechnologies, Inc, METI/NASA, USGS, Esri UK, Esri, TomTom, Garmin, Foursquare, GeoTechnologies, Inc, METI/NASA, USGS.  
 Based upon the Ordnance Survey Map with the sanction of the controller of HM Stationery Office. Crown Copyright Reserved. © OS Licence No. 0100031673

<b>Notes:</b>	<b>Status:</b> Application issue
---------------	-------------------------------------

**Onshore Coordinate System**  
 Datum: OSGB 1936  
 Spheroid: Airy 1830  
 Projection: British National Grid  
 Central Meridian: 2 W  
 Vertical Reference: Newlyn



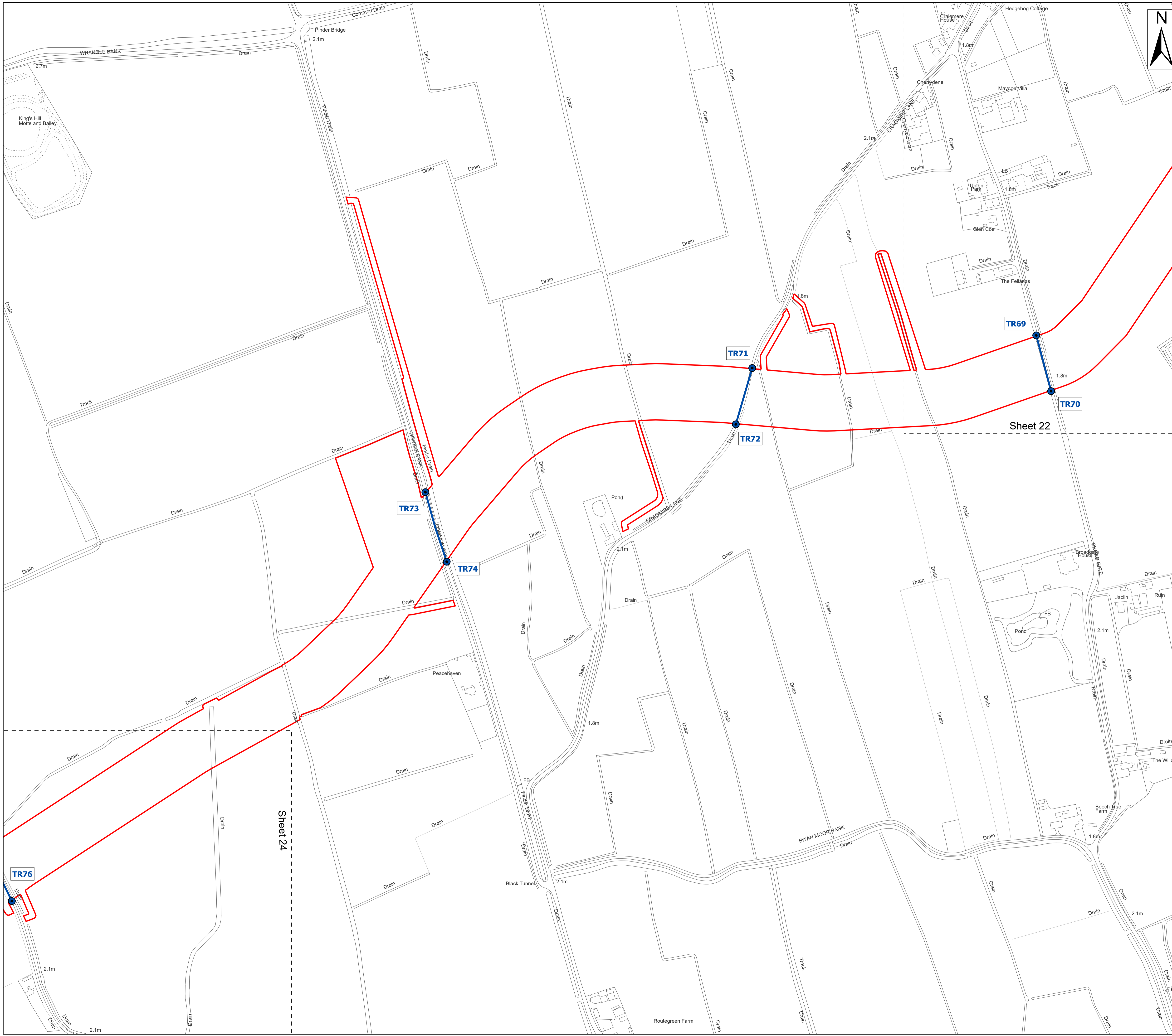
## Outer Dowsing Offshore Wind 2.11 Streets Plan DCO Application

Drawing No: PP1-ODOW-DEV-CS-PLN-0021

Drawing: 22 of 51			Page Size: A1		
Rev No:	Date	Description	Drawn	Checked	Approved
1.0	March 2024	DCO Application Issue	GC	ODOW	ODOW



This document may only be used for the purpose for which it was commissioned and in accordance with the terms of engagement for that commission. Unauthorised use of this document in any form whatsoever is prohibited.



**Legend**

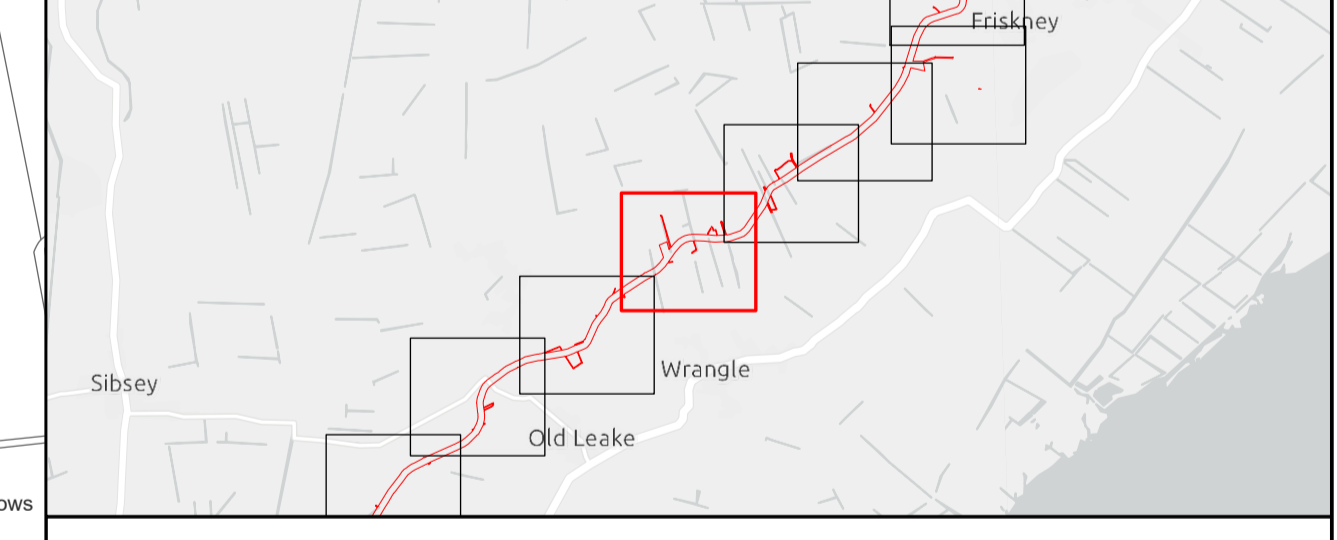
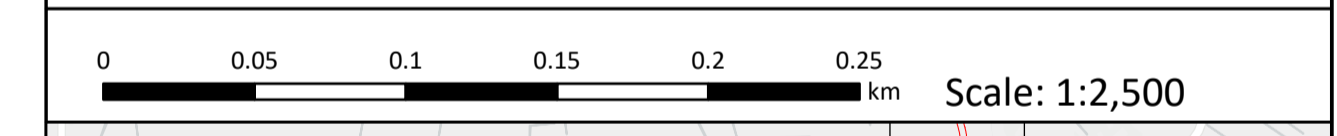
- Order Limits
- Sheet Extent
- Street crossing - points (Adopted road)
- Street crossing (Adopted road)

Source:  
 Contains Esri Community Maps Contributors, Esri UK, Esri, TomTom, Garmin, Foursquare, GeoTechnologies, Inc, METI/NASA, USGS, Esri UK, Esri, TomTom, Garmin, Foursquare, GeoTechnologies, Inc, METI/NASA, USGS.  
 Based upon the Ordnance Survey Map with the sanction of the controller of HM Stationery Office. Crown Copyright Reserved. © OS Licence No. 0100031673

Notes:

Status:  
Application issue

Onshore Coordinate System  
 Datum: OSGB 1936  
 Spheroid: Airy 1830  
 Projection: British National Grid  
 Central Meridian: 2 W  
 Vertical Reference: Newlyn



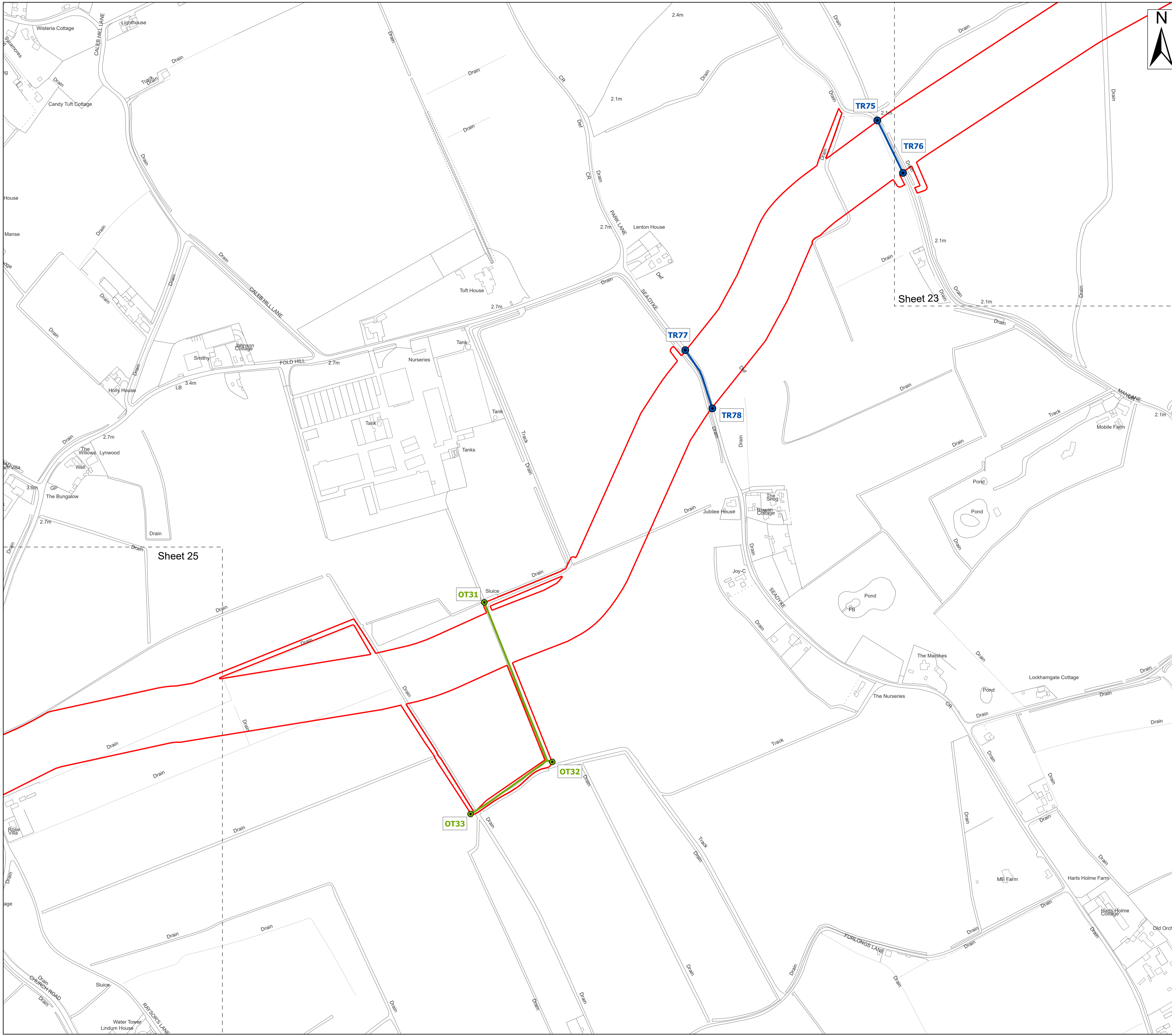
## Outer Dowsing Offshore Wind 2.11 Streets Plan DCO Application

Drawing No: PP1-ODOW-DEV-CS-PLN-0021

Drawing: 23 of 51			Page Size: A1		
Rev No:	Date	Description	Drawn	Checked	Approved
1.0	March 2024	DCO Application Issue	GC	ODOW	ODOW



This document may only be used for the purpose for which it was commissioned and in accordance with the terms of engagement for that commission. Unauthorised use of this document in any form whatsoever is prohibited.



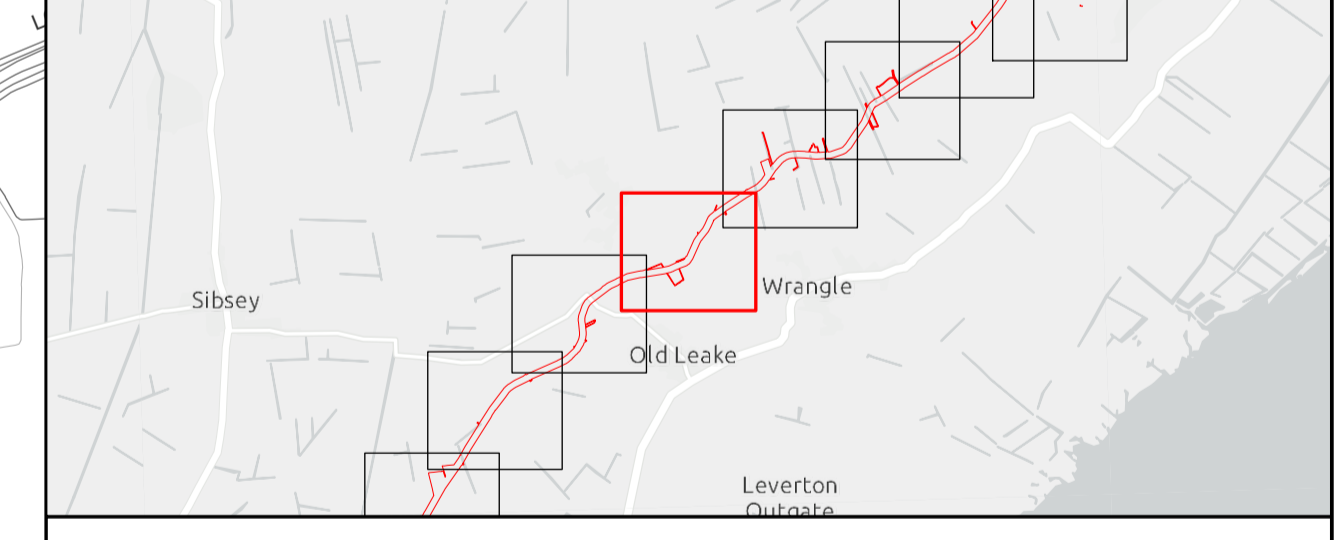
**Legend**

- Order Limits
- Sheet Extent
- Street crossing - points (Adopted road)
- Street crossing - points (Other road)
- Street crossing (Adopted road)
- Street crossing (Other road)

**Source:**  
 Contains Esri Community Maps Contributors, Esri UK, Esri, TomTom, Garmin, Foursquare, GeoTechnologies, Inc, METI/NASA, USGS, Esri UK, Esri, TomTom, Garmin, Foursquare, GeoTechnologies, Inc, METI/NASA, USGS.  
 Based upon the Ordnance Survey Map with the sanction of the controller of HM Stationary Office. Crown Copyright Reserved. © OS Licence No. 0100031673

<b>Notes:</b>	<b>Status:</b> Application issue
---------------	-------------------------------------

Onshore Coordinate System  
 Datum: OSGB 1936  
 Spheroid: Airy 1830  
 Projection: British National Grid  
 Central Meridian: 2 W  
 Vertical Reference: Newlyn



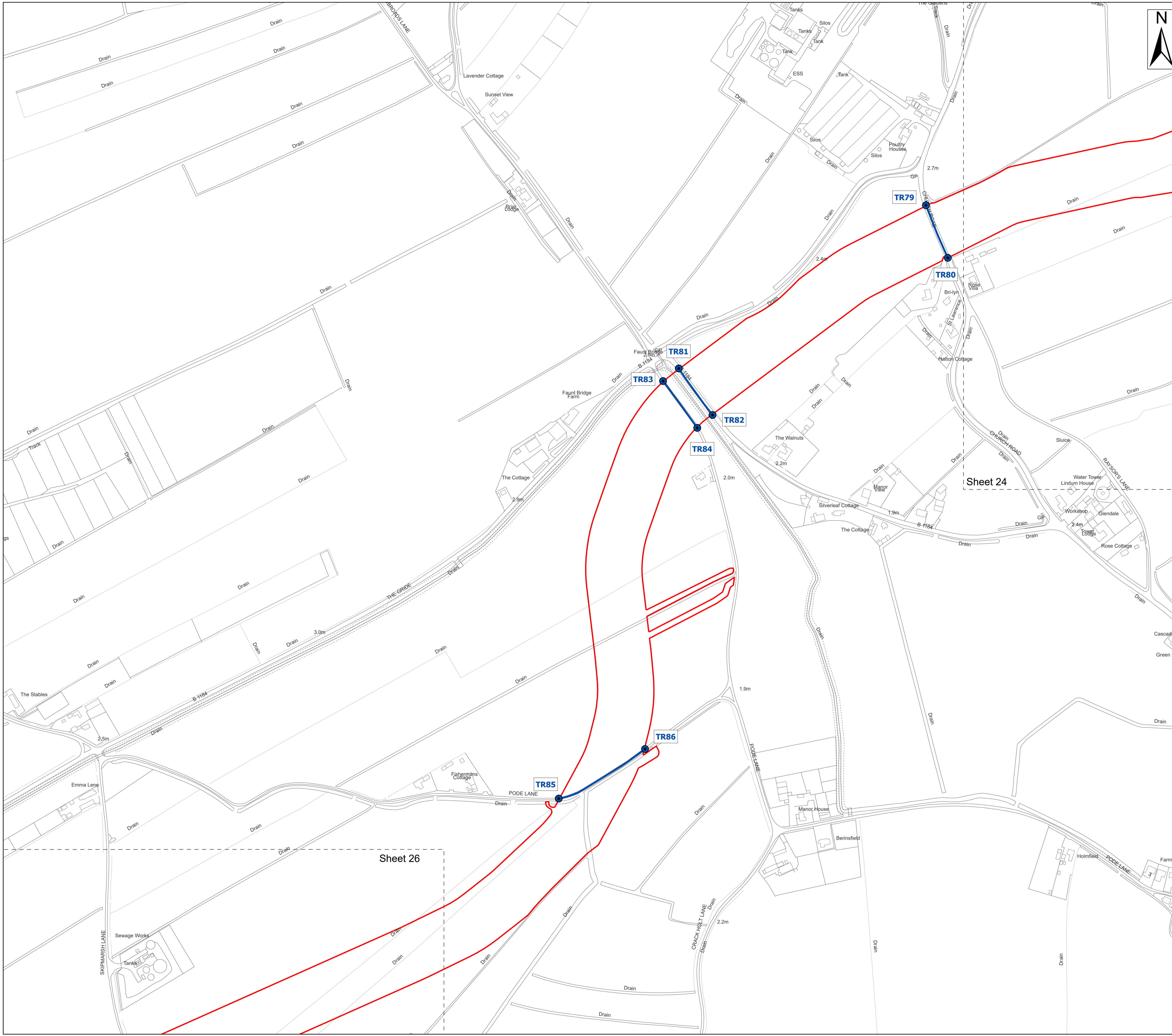
## Outer Dowsing Offshore Wind 2.11 Streets Plan DCO Application

Drawing No: PP1-ODOW-DEV-CS-PLN-0021

Drawing: 24 of 51			Page Size: A1		
Rev No:	Date	Description	Drawn	Checked	Approved
1.0	March 2024	DCO Application Issue	GC	ODOW	ODOW



This document may only be used for the purpose for which it was commissioned and in accordance with the terms of engagement for that commission. Unauthorised use of this document in any form whatsoever is prohibited.



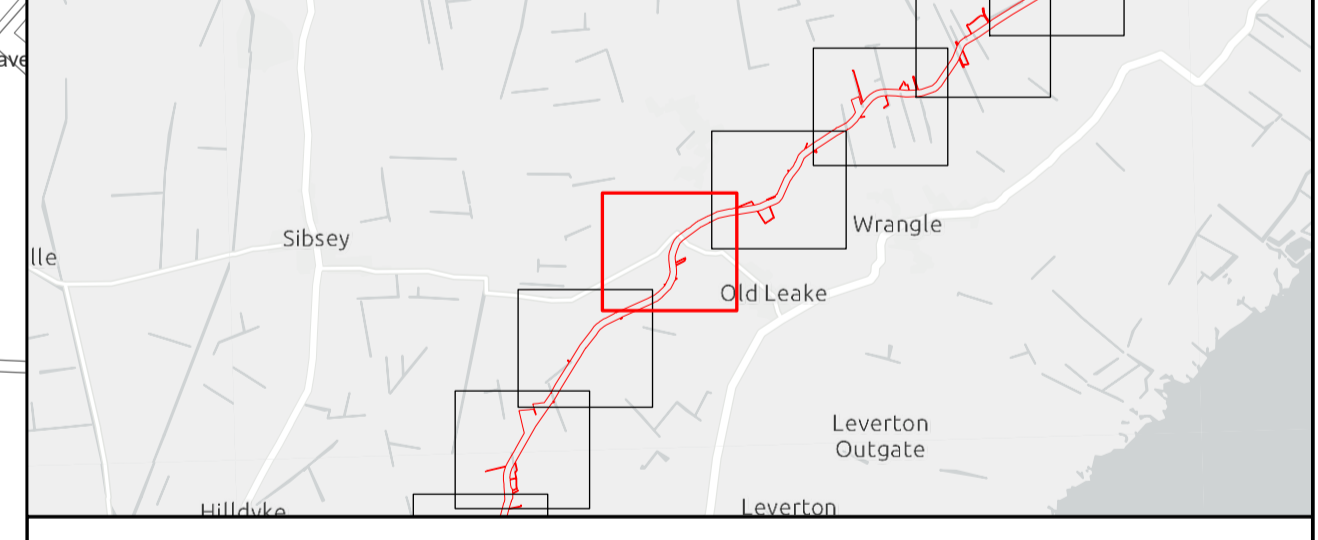
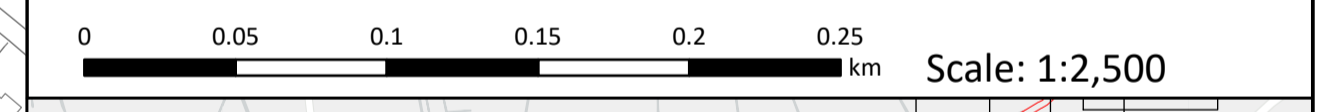
- Legend**
- Order Limits
  - Sheet Extent
  - Street crossing - points (Adopted road)
  - Street crossing (Adopted road)

**Source:**  
 Contains Esri Community Maps Contributors, Esri UK, Esri, TomTom, Garmin, Foursquare, GeoTechnologies, Inc, METI/NASA, USGS, Esri UK, Esri, TomTom, Garmin, Foursquare, GeoTechnologies, Inc, METI/NASA, USGS.  
 Based upon the Ordnance Survey Map with the sanction of the controller of HM Stationary Office. Crown Copyright Reserved. © OS Licence No. 0100031673

**Notes:**

**Status:**  
Application issue

**Onshore Coordinate System**  
 Datum: OSGB 1936  
 Spheroid: Airy 1830  
 Projection: British National Grid  
 Central Meridian: 2 W  
 Vertical Reference: Newlyn



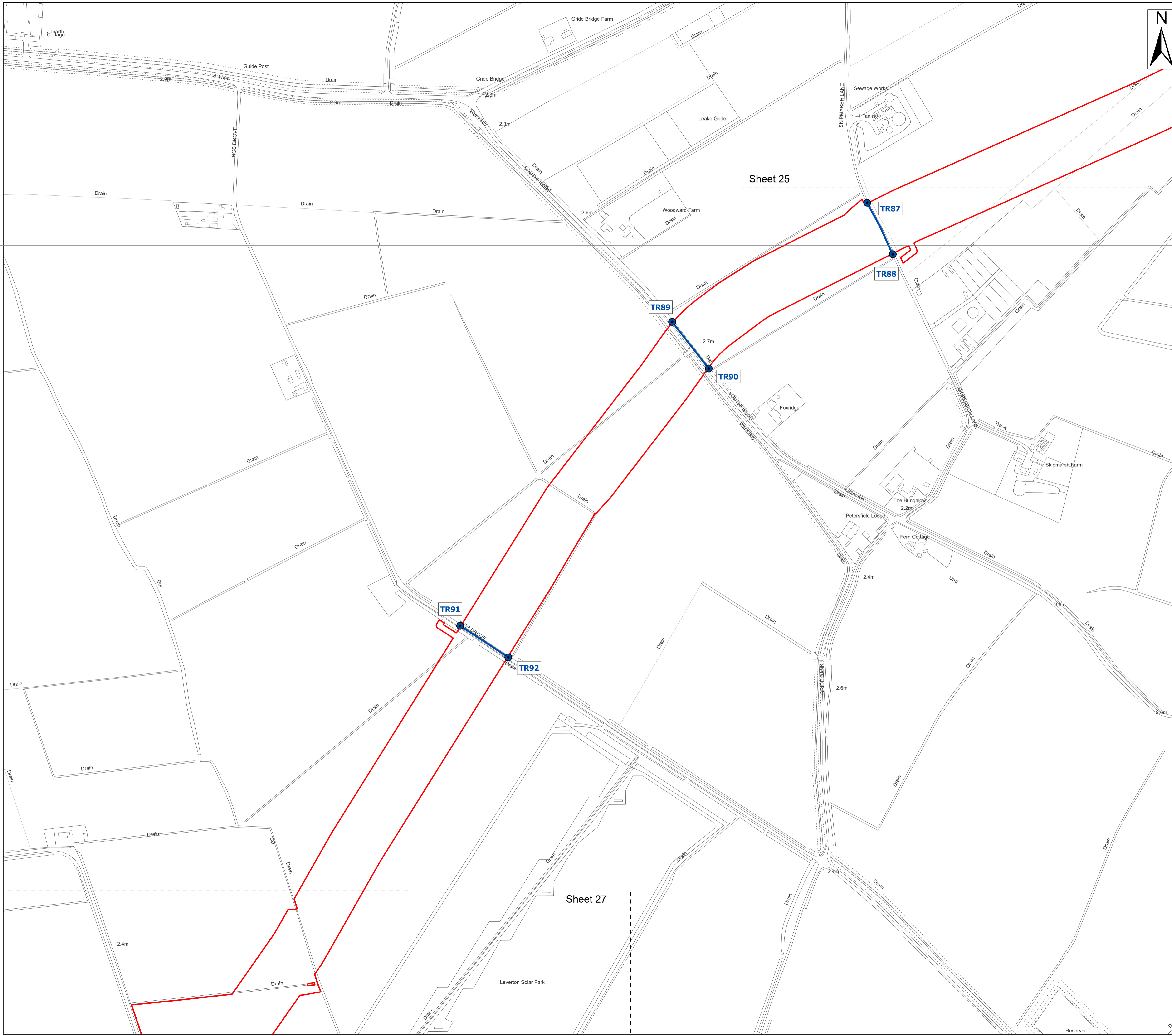
## Outer Dowsing Offshore Wind 2.11 Streets Plan DCO Application

Drawing No: PP1-ODOW-DEV-CS-PLN-0021

Drawing: 25 of 51			Page Size: A1		
Rev No:	Date	Description	Drawn	Checked	Approved
1.0	March 2024	DCO Application Issue	GC	ODOW	ODOW



This document may only be used for the purpose for which it was commissioned and in accordance with the terms of engagement for that commission. Unauthorised use of this document in any form whatsoever is prohibited.

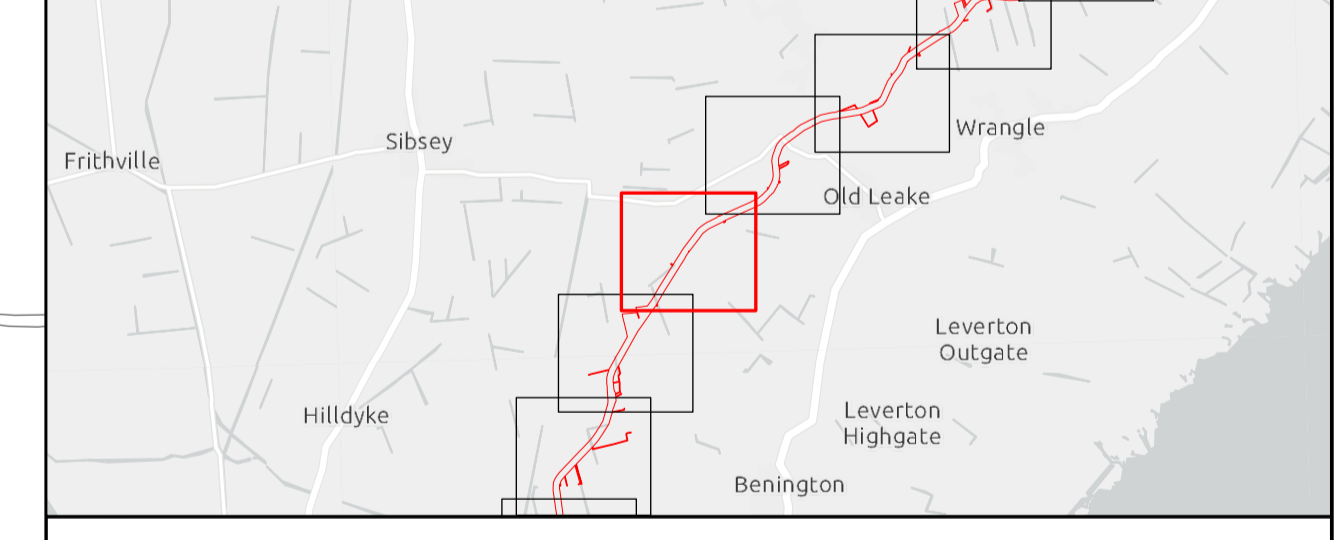


- Legend**
- Order Limits
  - Sheet Extent
  - Street crossing - points (Adopted road)
  - Street crossing (Adopted road)

**Source:**  
 Contains Esri Community Maps Contributors, Esri UK, Esri, TomTom, Garmin, Foursquare, GeoTechnologies, Inc, METI/NASA, USGS, Esri UK, Esri, TomTom, Garmin, Foursquare, GeoTechnologies, Inc, METI/NASA, USGS.  
 Based upon the Ordnance Survey Map with the sanction of the controller of HM Stationary Office. Crown Copyright Reserved. © OS Licence No. 0100031673

Notes:	Status: Application issue
--------	------------------------------

Onshore Coordinate System  
 Datum: OSGB 1936  
 Spheroid: Airy 1830  
 Projection: British National Grid  
 Central Meridian: 2 W  
 Vertical Reference: Newlyn



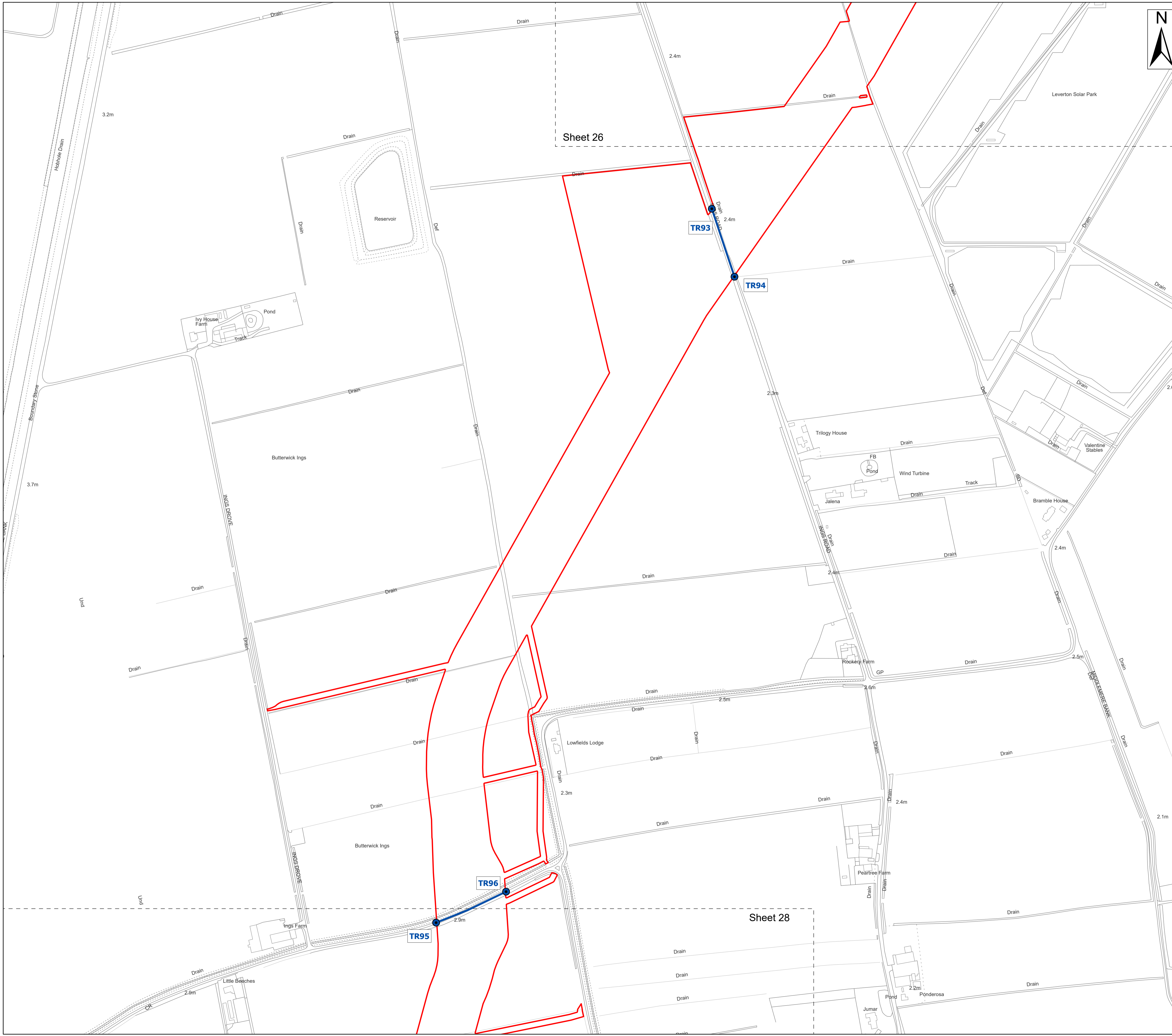
**Outer Dowsing Offshore Wind  
 2.11 Streets Plan  
 DCO Application**

Drawing No: PP1-ODOW-DEV-CS-PLN-0021

Drawing: 26 of 51			Page Size: A1		
Rev No:	Date	Description	Drawn	Checked	Approved
1.0	March 2024	DCO Application Issue	GC	ODOW	ODOW



This document may only be used for the purpose for which it was commissioned and in accordance with the terms of engagement for that commission. Unauthorised use of this document in any form whatsoever is prohibited.



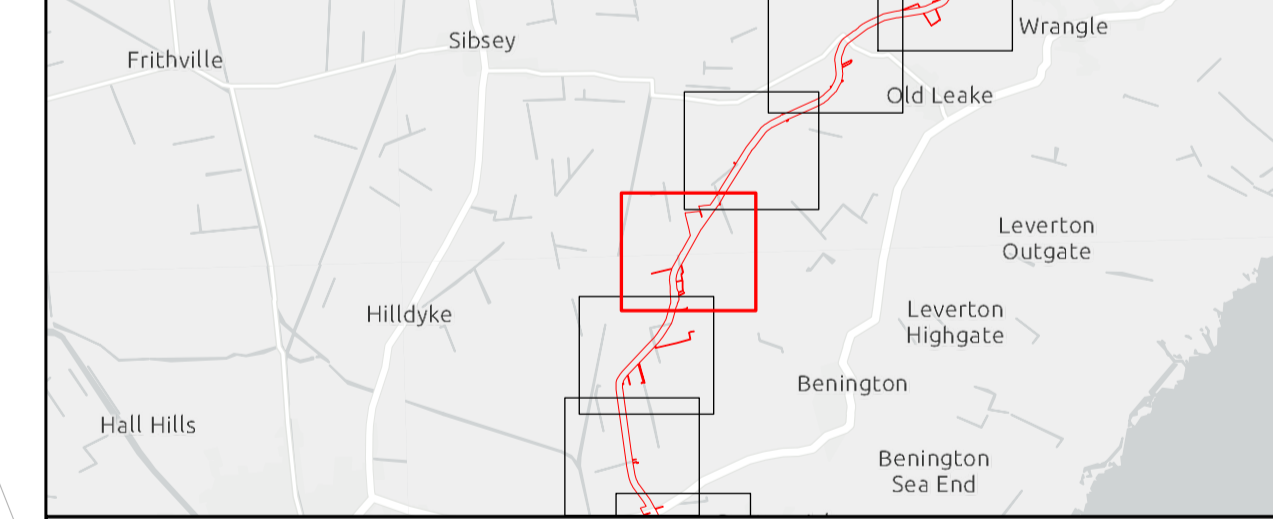
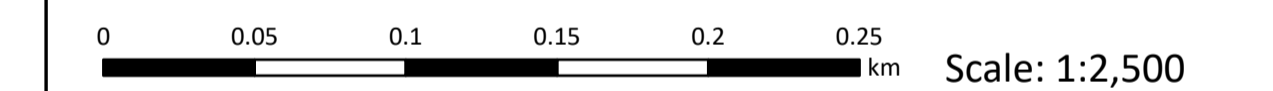
- Legend**
- Order Limits
  - Sheet Extent
  - Street crossing - points (Adopted road)
  - Street crossing (Adopted road)

**Source:**  
 Contains Esri Community Maps Contributors, Esri UK, Esri, TomTom, Garmin, Foursquare, GeoTechnologies, Inc, METI/NASA, USGS, Esri UK, Esri, TomTom, Garmin, Foursquare, GeoTechnologies, Inc, METI/NASA, USGS.  
 Based upon the Ordnance Survey Map with the sanction of the controller of HM Stationary Office. Crown Copyright Reserved. © OS Licence No. 0100031673

**Notes:**

**Status:**  
Application issue

Onshore Coordinate System  
 Datum: OSGB 1936  
 Spheroid: Airy 1830  
 Projection: British National Grid  
 Central Meridian: 2 W  
 Vertical Reference: Newlyn



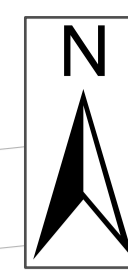
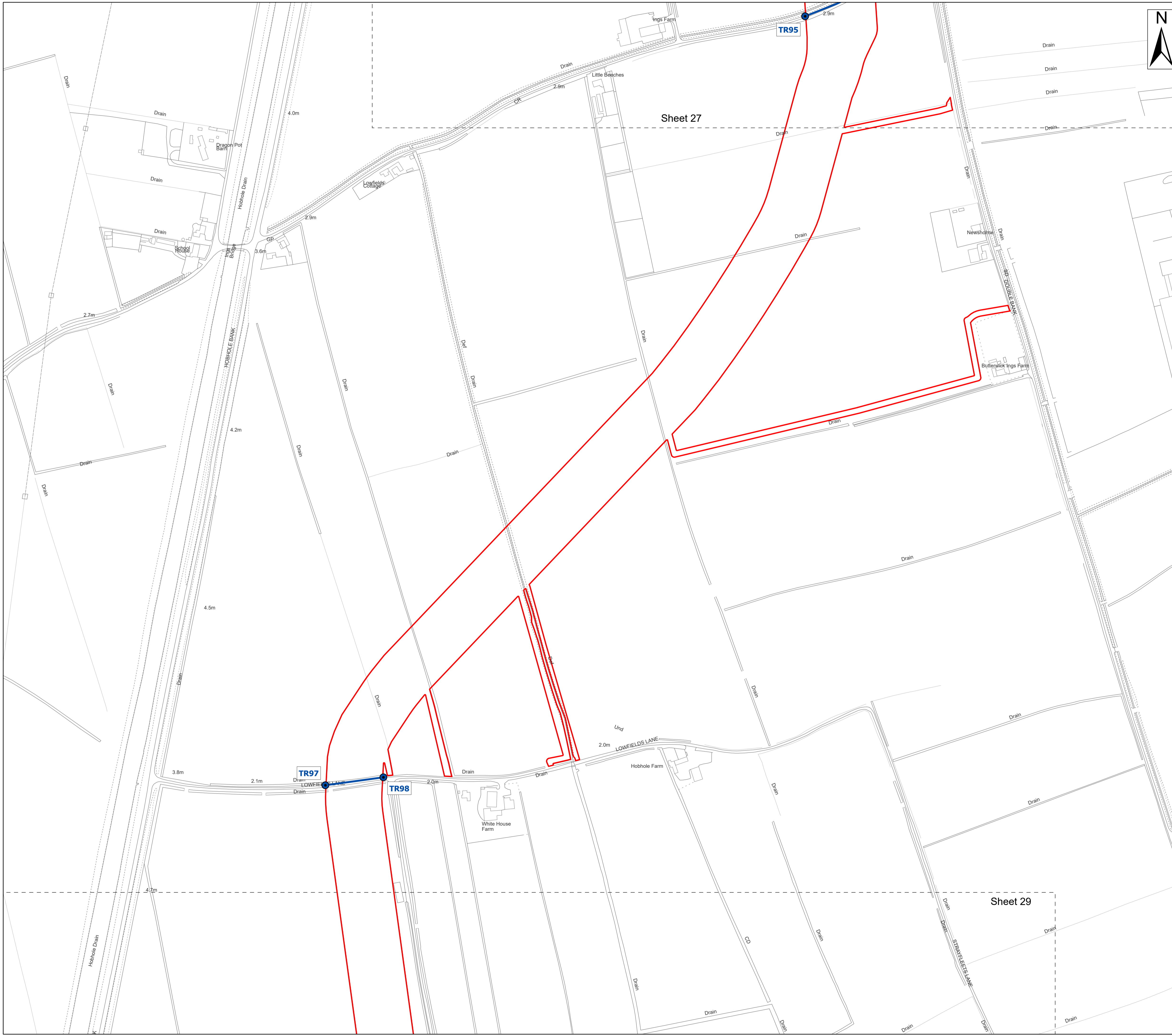
## Outer Dowsing Offshore Wind 2.11 Streets Plan DCO Application

Drawing No: PP1-ODOW-DEV-CS-PLN-0021

Drawing: 27 of 51			Page Size: A1		
Rev No:	Date	Description	Drawn	Checked	Approved
1.0	March 2024	DCO Application Issue	GC	ODOW	ODOW



This document may only be used for the purpose for which it was commissioned and in accordance with the terms of engagement for that commission. Unauthorised use of this document in any form whatsoever is prohibited.



**Legend**

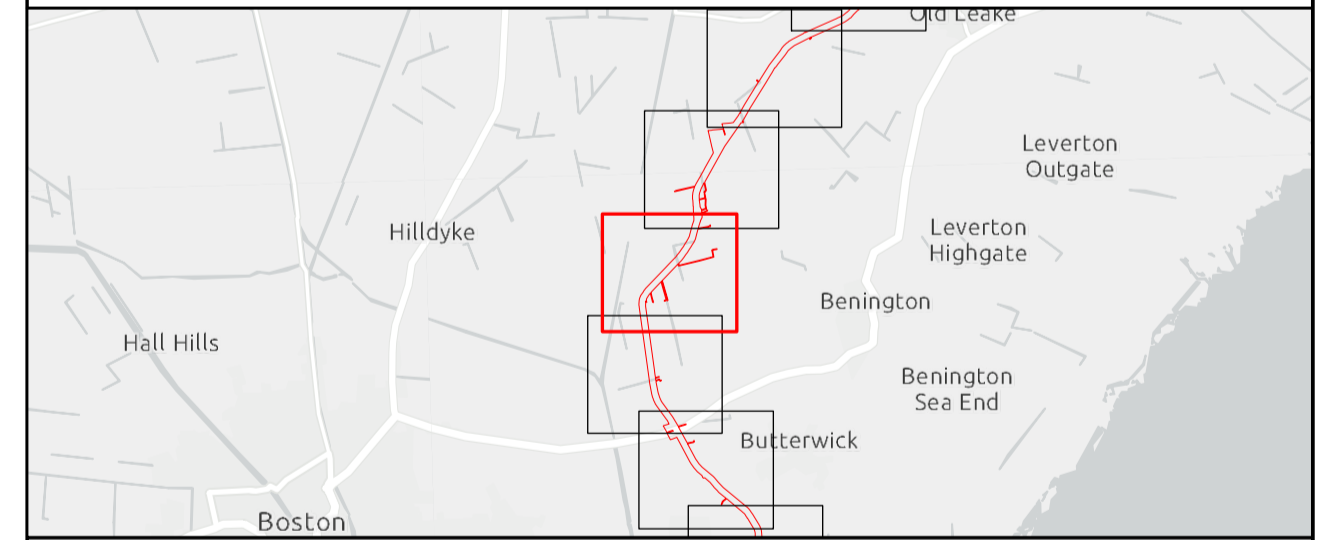
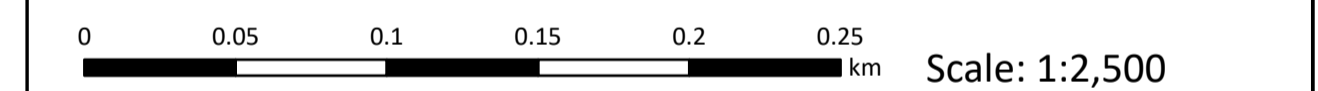
- Order Limits
- Sheet Extent
- Street crossing - points (Adopted road)
- Street crossing (Adopted road)

Source:  
 Contains Esri Community Maps Contributors, Esri UK, Esri, TomTom, Garmin, Foursquare, GeoTechnologies, Inc, METI/NASA, USGS, Esri UK, Esri, TomTom, Garmin, Foursquare, GeoTechnologies, Inc, METI/NASA, USGS.  
 Based upon the Ordnance Survey Map with the sanction of the controller of HM Stationery Office. Crown Copyright Reserved. © OS Licence No. 0100031673

Notes:

Status:  
Application issue

Onshore Coordinate System  
 Datum: OSGB 1936  
 Spheroid: Airy 1830  
 Projection: British National Grid  
 Central Meridian: 2 W  
 Vertical Reference: Newlyn




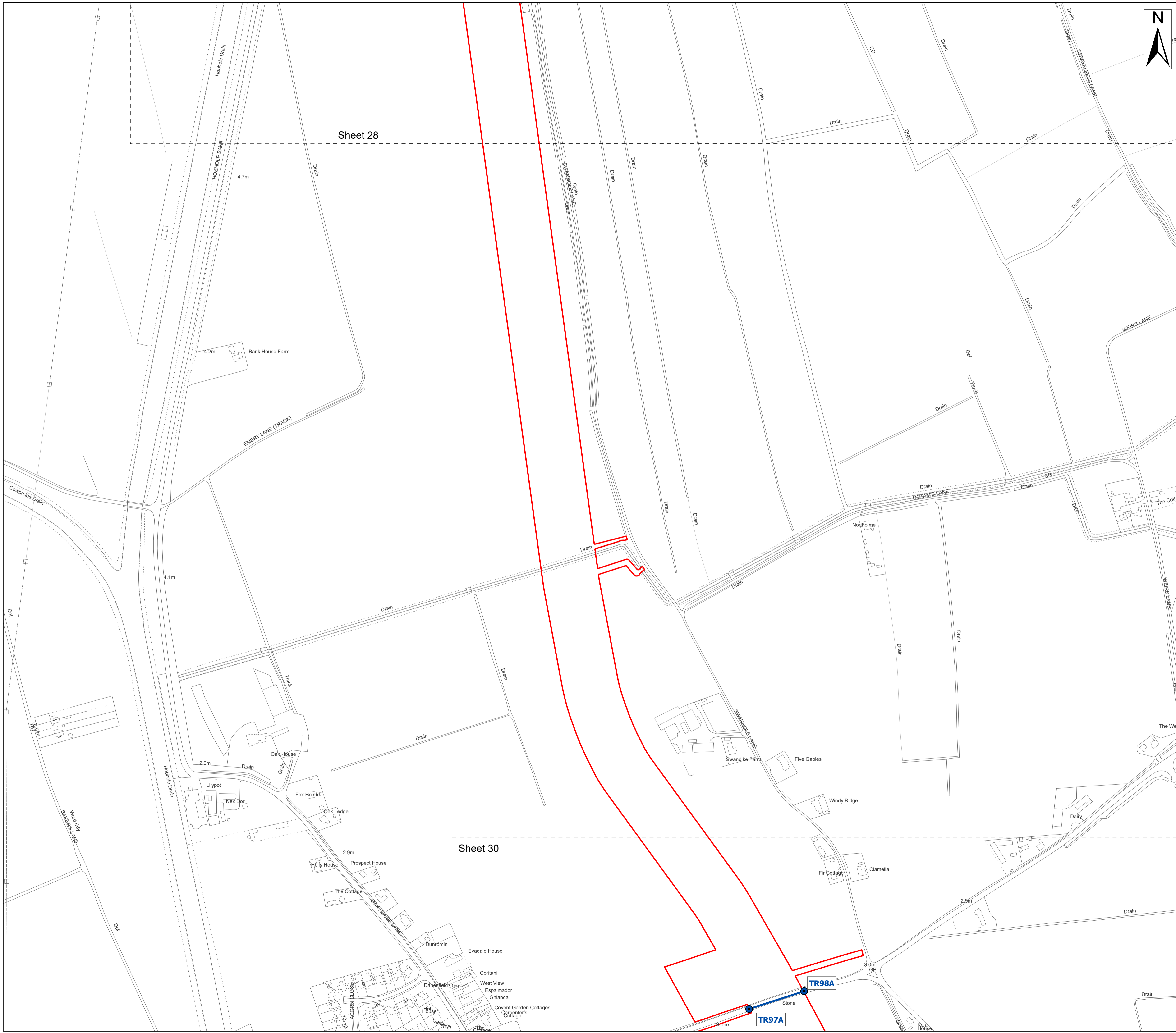
## Outer Dowsing Offshore Wind 2.11 Streets Plan DCO Application

Drawing No: PP1-ODOW-DEV-CS-PLN-0021

Drawing: 28 of 51			Page Size: A1		
Rev No:	Date	Description	Drawn	Checked	Approved
1.0	March 2024	DCO Application Issue	GC	ODOW	ODOW



This document may only be used for the purpose for which it was commissioned and in accordance with the terms of engagement for that commission. Unauthorised use of this document in any form whatsoever is prohibited.

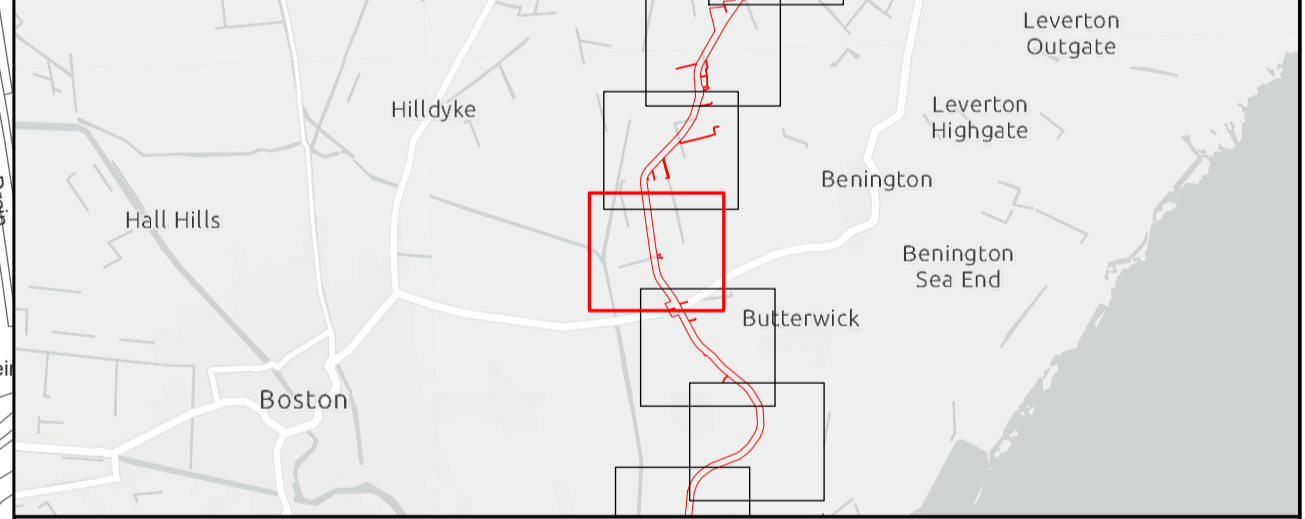
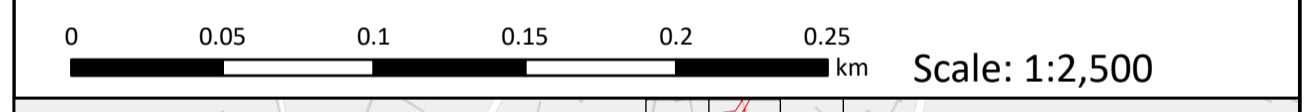


- Legend**
- Order Limits
  - Sheet Extent
  - Street crossing - points (Adopted road)
  - Street crossing (Adopted road)

**Source:**  
 Contains Esri Community Maps Contributors, Esri UK, Esri, TomTom, Garmin, Foursquare, GeoTechnologies, Inc, METI/NASA, USGS, Esri UK, Esri, TomTom, Garmin, Foursquare, GeoTechnologies, Inc, METI/NASA, USGS.  
 Based upon the Ordnance Survey Map with the sanction of the controller of HM Stationery Office. Crown Copyright Reserved. © OS Licence No. 0100031673

<b>Notes:</b>	<b>Status:</b> Application issue
---------------	-------------------------------------

Onshore Coordinate System  
 Datum: OSGB 1936  
 Spheroid: Airy 1830  
 Projection: British National Grid  
 Central Meridian: 2 W  
 Vertical Reference: Newlyn



## Outer Dowsing Offshore Wind 2.11 Streets Plan DCO Application

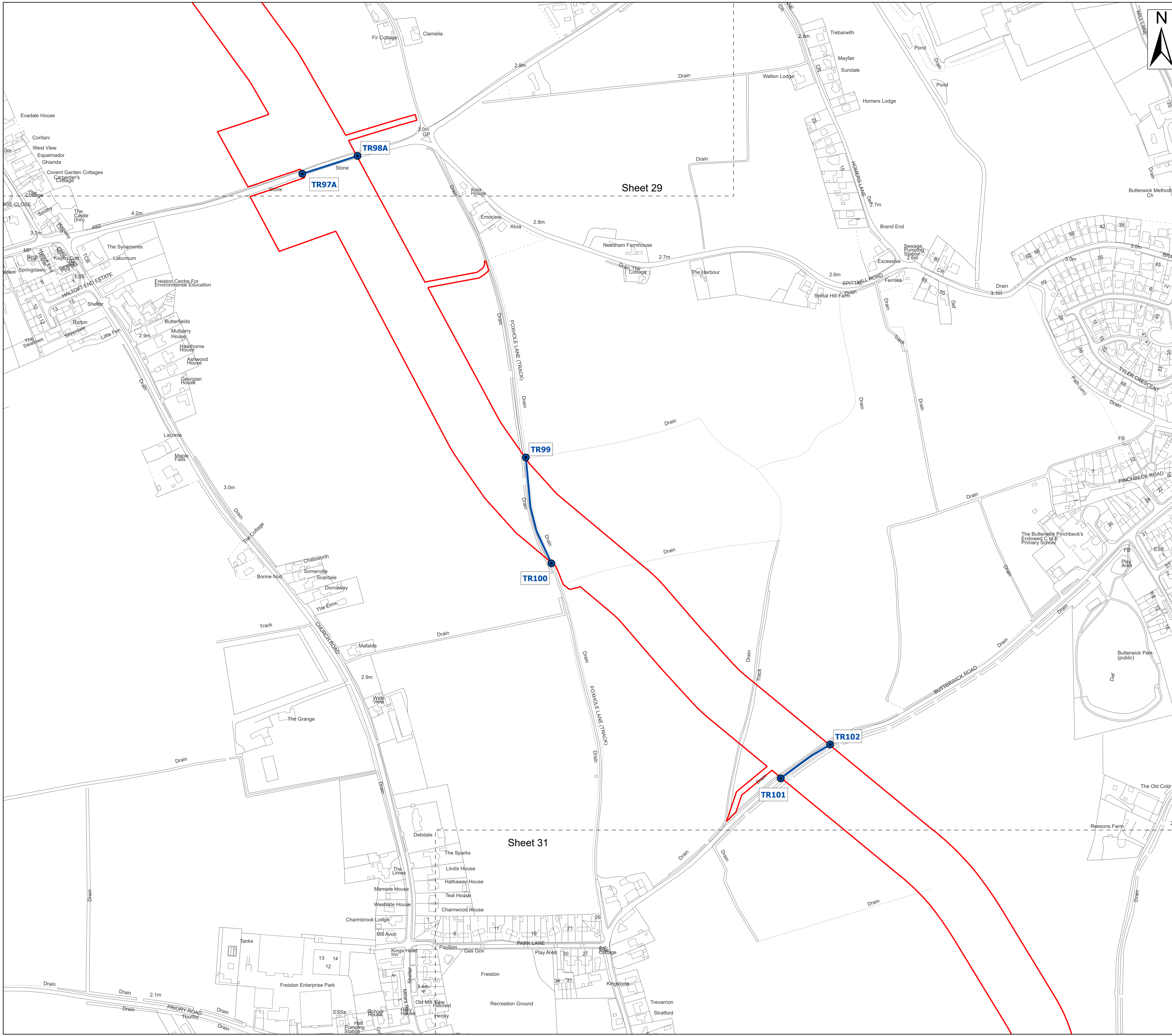
Drawing No: PP1-ODOW-DEV-CS-PLN-0021

Drawing: 29 of 51			Page Size: A1		
Rev No:	Date	Description	Drawn	Checked	Approved
1.0	March 2024	DCO Application Issue	GC	ODOW	ODOW



This document may only be used for the purpose for which it was commissioned and in accordance with the terms of engagement for that commission. Unauthorised use of this document in any form whatsoever is prohibited.





**Legend**

- Order Limits
- Sheet Extent
- Street crossing - points (Adopted road)
- Street crossing (Adopted road)

**N**

**Source:**  
 Contains Esri Community Maps Contributors, Esri UK, Esri, TomTom, Garmin, Foursquare, GeoTechnologies, Inc, METI/NASA, USGS, Esri UK, Esri, TomTom, Garmin, Foursquare, GeoTechnologies, Inc, METI/NASA, USGS.  
 Based upon the Ordnance Survey Map with the sanction of the controller of HM Stationery Office. Crown Copyright Reserved. © OS Licence No. 0100031673

<b>Notes:</b>	<b>Status:</b> Application issue
---------------	-------------------------------------

**Onshore Coordinate System**  
 Datum: OSGB 1936  
 Spheroid: Airy 1830  
 Projection: British National Grid  
 Central Meridian: 2 W  
 Vertical Reference: Newlyn

Scale: 1:2,500

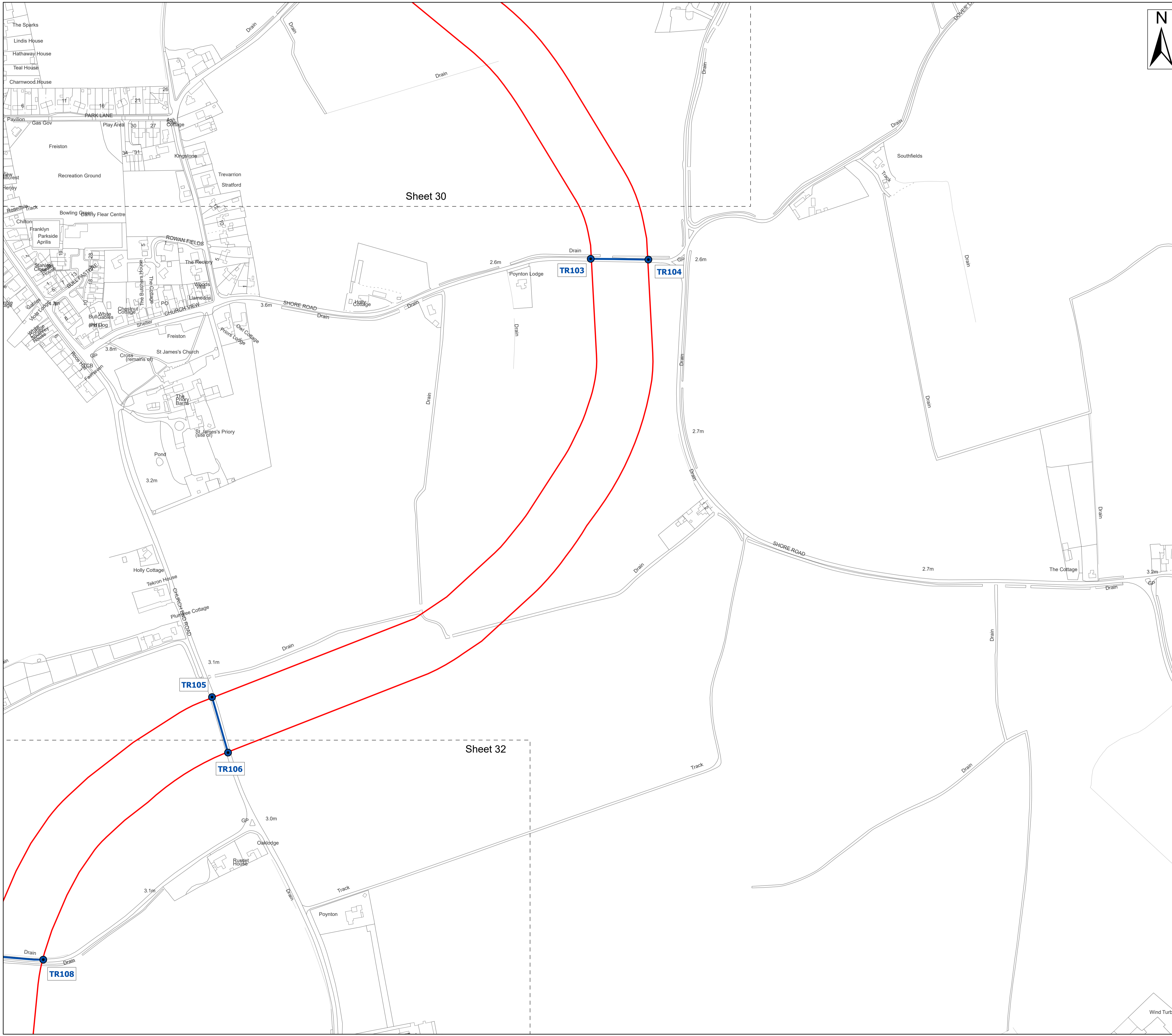
## Outer Dowsing Offshore Wind

### 2.11 Streets Plan

#### DCO Application

<b>Drawing No:</b> PP1-ODOW-DEV-CS-PLN-0021			<b>Drawing:</b> 30 of 51			<b>Page Size:</b> A1		
Rev No:	Date	Description	Drawn	Checked	Approved			
1.0	March 2024	DCO Application Issue	GC	ODOW	ODOW			

This document may only be used for the purpose for which it was commissioned and in accordance with the terms of engagement for that commission. Unauthorised use of this document in any form whatsoever is prohibited.



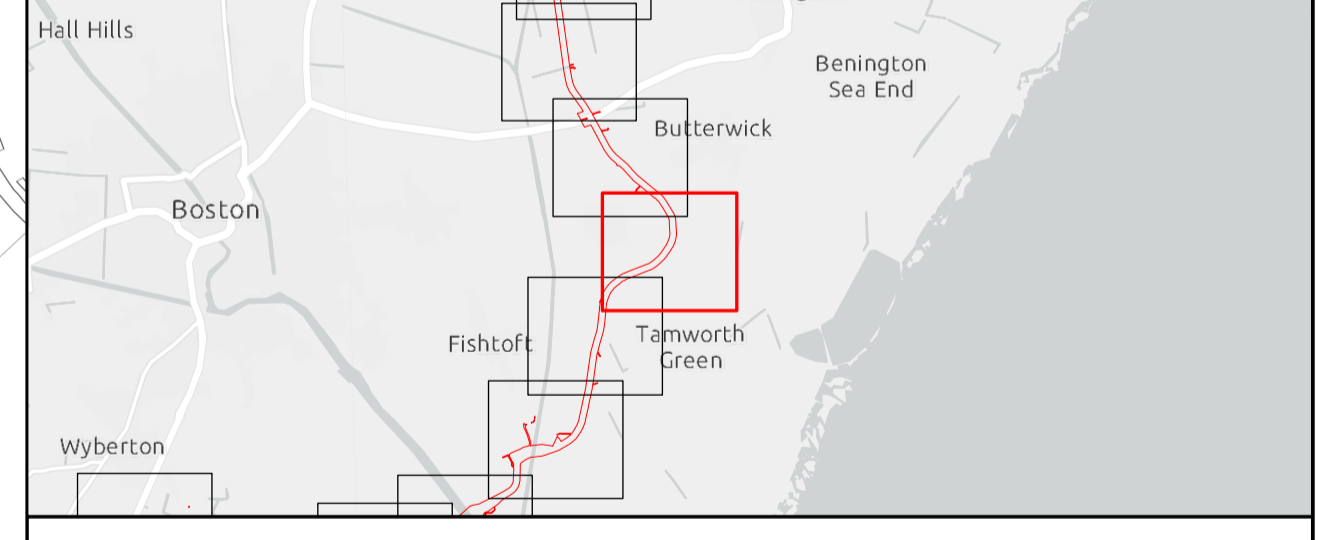
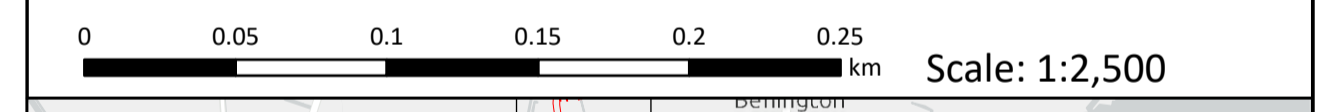
- Legend**
- Order Limits
  - Sheet Extent
  - Street crossing - points (Adopted road)
  - Street crossing (Adopted road)

**Source:**  
 Contains Esri Community Maps Contributors, Esri UK, Esri, TomTom, Garmin, Foursquare, GeoTechnologies, Inc, METI/NASA, USGS, Esri UK, Esri, TomTom, Garmin, Foursquare, GeoTechnologies, Inc, METI/NASA, USGS.  
 Based upon the Ordnance Survey Map with the sanction of the controller of HM Stationery Office. Crown Copyright Reserved. © OS Licence No. 0100031673

**Notes:**

**Status:**  
Application issue

**Onshore Coordinate System**  
 Datum: OSGB 1936  
 Spheroid: Airy 1830  
 Projection: British National Grid  
 Central Meridian: 2 W  
 Vertical Reference: Newlyn



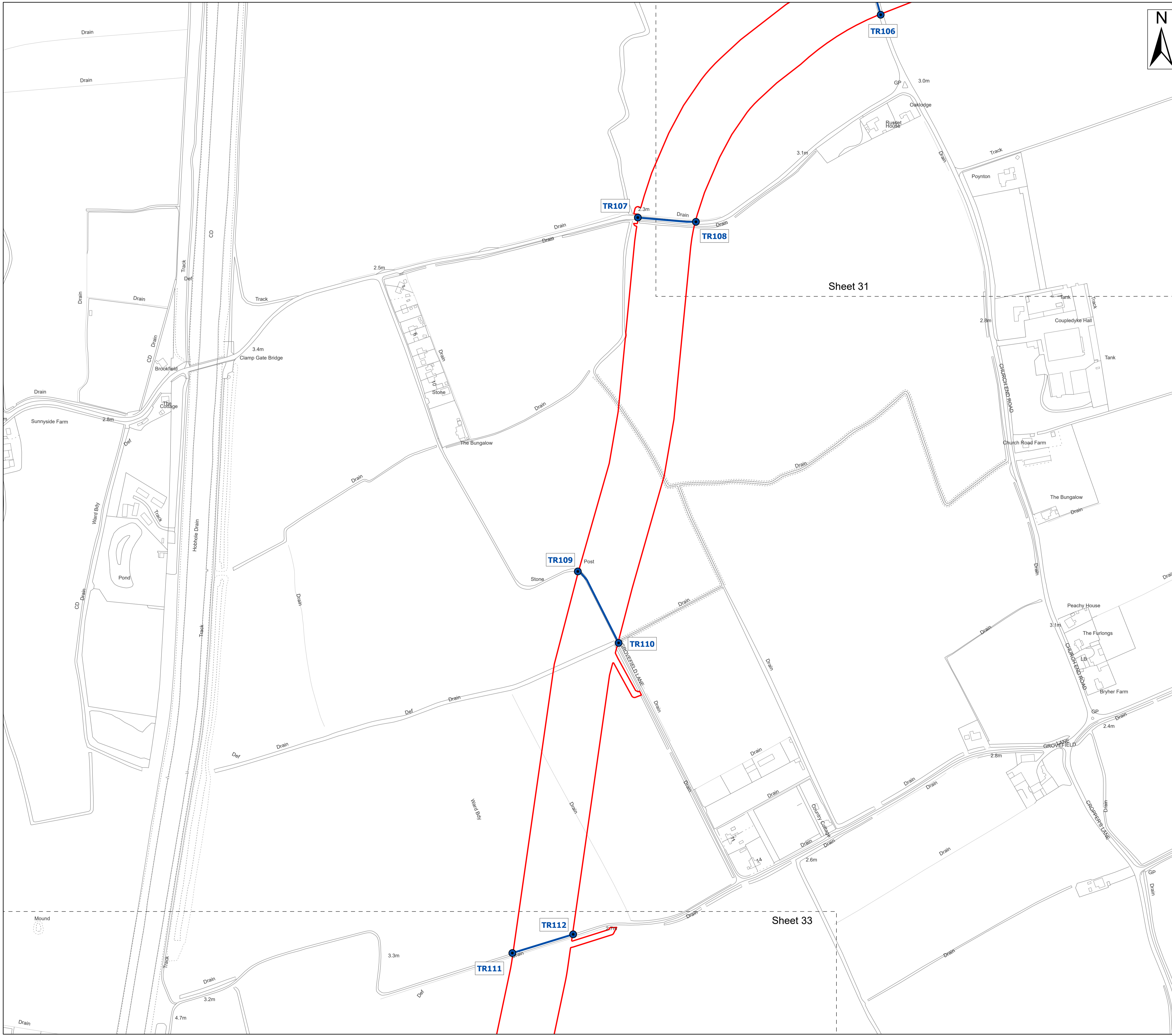
## Outer Dowsing Offshore Wind 2.11 Streets Plan DCO Application

Drawing No: PP1-ODOW-DEV-CS-PLN-0021

Drawing: 31 of 51			Page Size: A1		
Rev No:	Date	Description	Drawn	Checked	Approved
1.0	March 2024	DCO Application Issue	GC	ODOW	ODOW



This document may only be used for the purpose for which it was commissioned and in accordance with the terms of engagement for that commission. Unauthorised use of this document in any form whatsoever is prohibited.



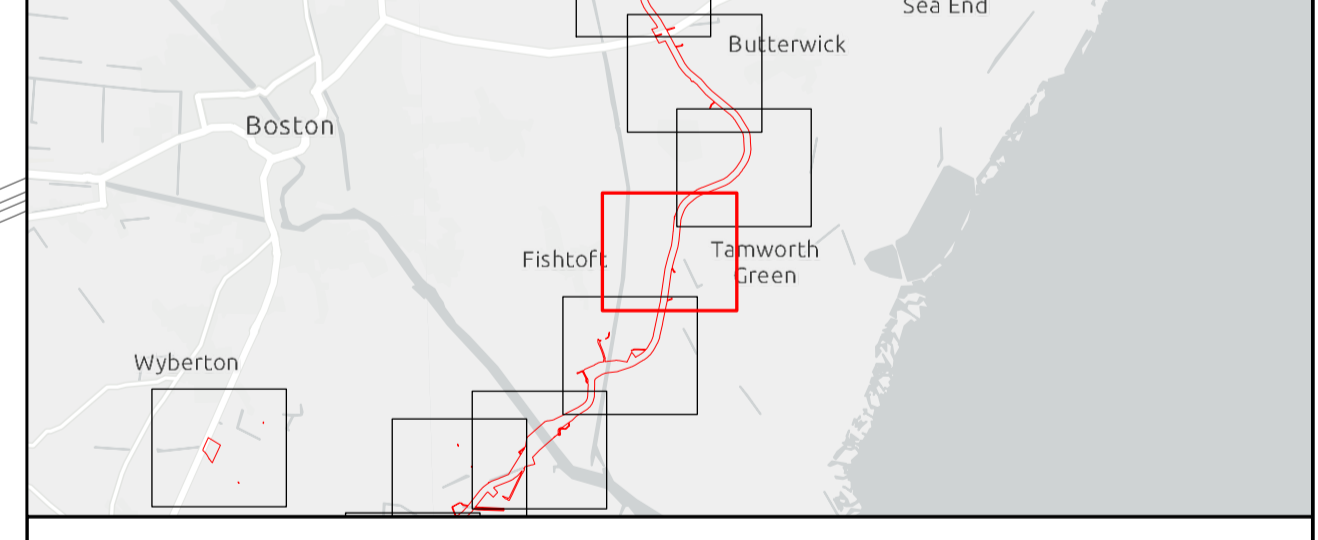
- Legend**
- Order Limits
  - Sheet Extent
  - Street crossing - points (Adopted road)
  - Street crossing (Adopted road)

**Source:**  
 Contains Esri Community Maps Contributors, Esri UK, Esri, TomTom, Garmin, Foursquare, GeoTechnologies, Inc, METI/NASA, USGS, Esri UK, Esri, TomTom, Garmin, Foursquare, GeoTechnologies, Inc, METI/NASA, USGS.  
 Based upon the Ordnance Survey Map with the sanction of the controller of HM Stationery Office. Crown Copyright Reserved. © OS Licence No. 0100031673

**Notes:**

**Status:**  
Application issue

Onshore Coordinate System  
 Datum: OSGB 1936  
 Spheroid: Airy 1830  
 Projection: British National Grid  
 Central Meridian: 2 W  
 Vertical Reference: Newlyn



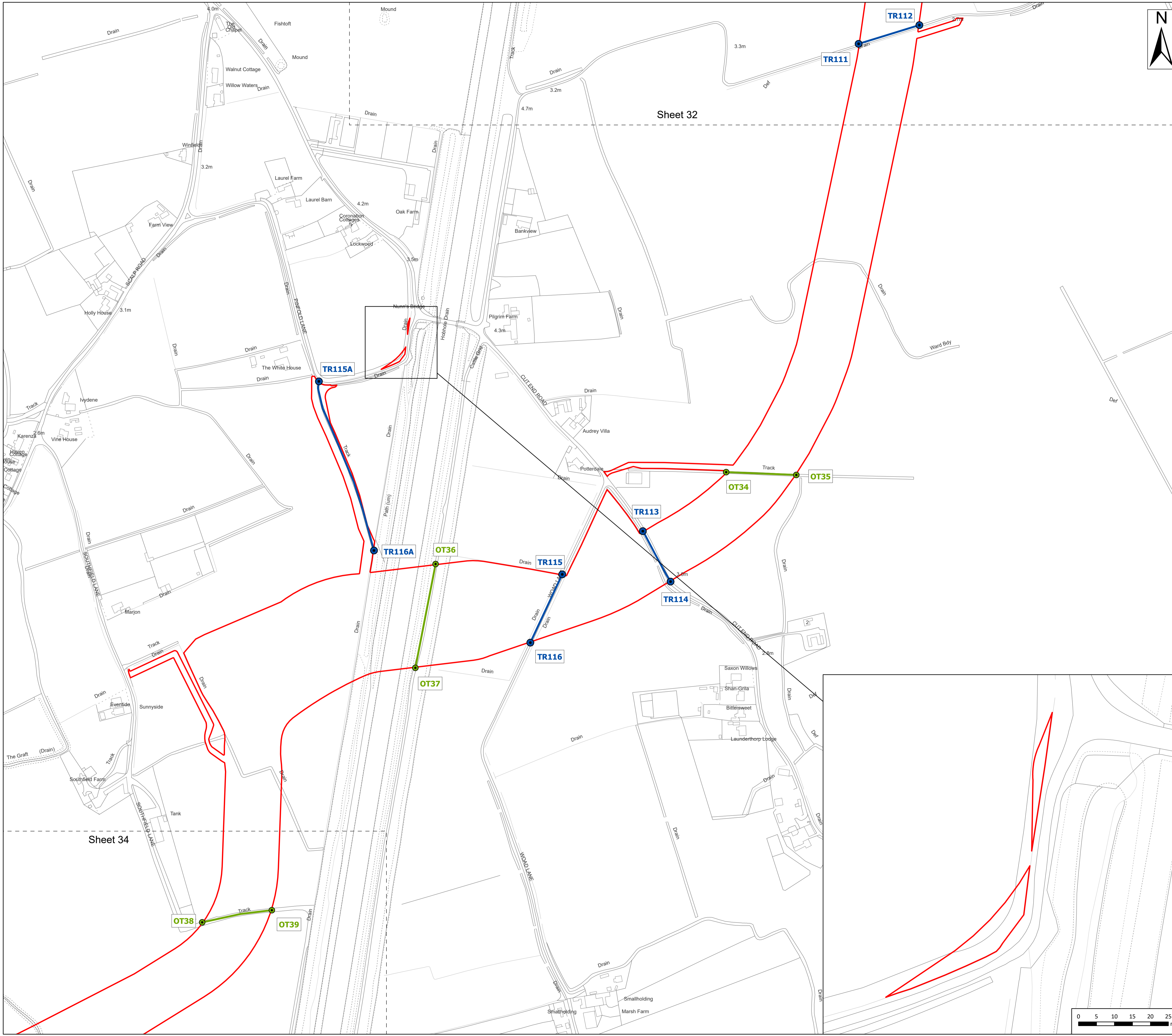
## Outer Dowsing Offshore Wind 2.11 Streets Plan DCO Application

Drawing No: PP1-ODOW-DEV-CS-PLN-0021

Drawing: 32 of 51			Page Size: A1		
Rev No:	Date	Description	Drawn	Checked	Approved
1.0	March 2024	DCO Application Issue	GC	ODOW	ODOW



This document may only be used for the purpose for which it was commissioned and in accordance with the terms of engagement for that commission. Unauthorised use of this document in any form whatsoever is prohibited.



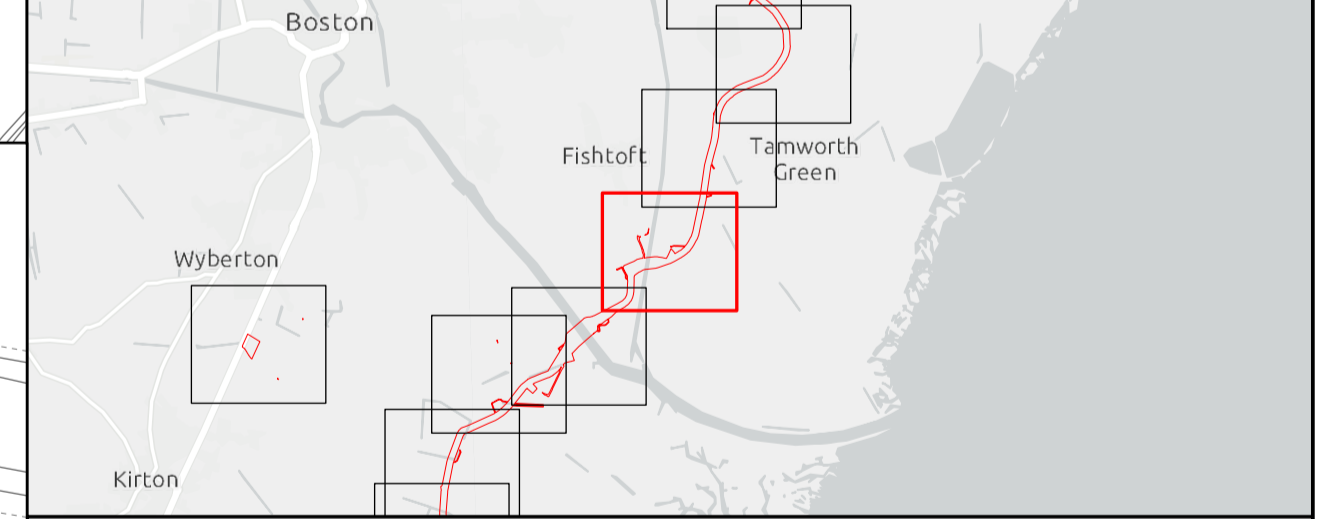
- Legend**
- Order Limits
  - Sheet Extent
  - Street crossing - points (Adopted road)
  - Street crossing - points (Other road)
  - Street crossing (Adopted road)
  - Street crossing (Other road)

**Source:**  
 Contains Esri Community Maps Contributors, Esri UK, Esri, TomTom, Garmin, Foursquare, GeoTechnologies, Inc, METI/NASA, USGS, Esri UK, Esri, TomTom, Garmin, Foursquare, GeoTechnologies, Inc, METI/NASA, USGS.  
 Based upon the Ordnance Survey Map with the sanction of the controller of HM Stationery Office. Crown Copyright Reserved. © OS Licence No. 0100031673

**Notes:**

**Status:**  
Application issue

Onshore Coordinate System  
 Datum: OSGB 1936  
 Spheroid: Airy 1830  
 Projection: British National Grid  
 Central Meridian: 2 W  
 Vertical Reference: Newlyn



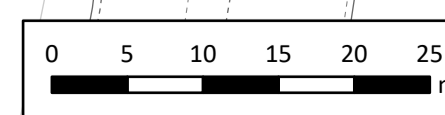
## Outer Dowsing Offshore Wind 2.11 Streets Plan DCO Application

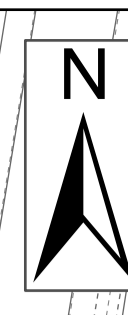
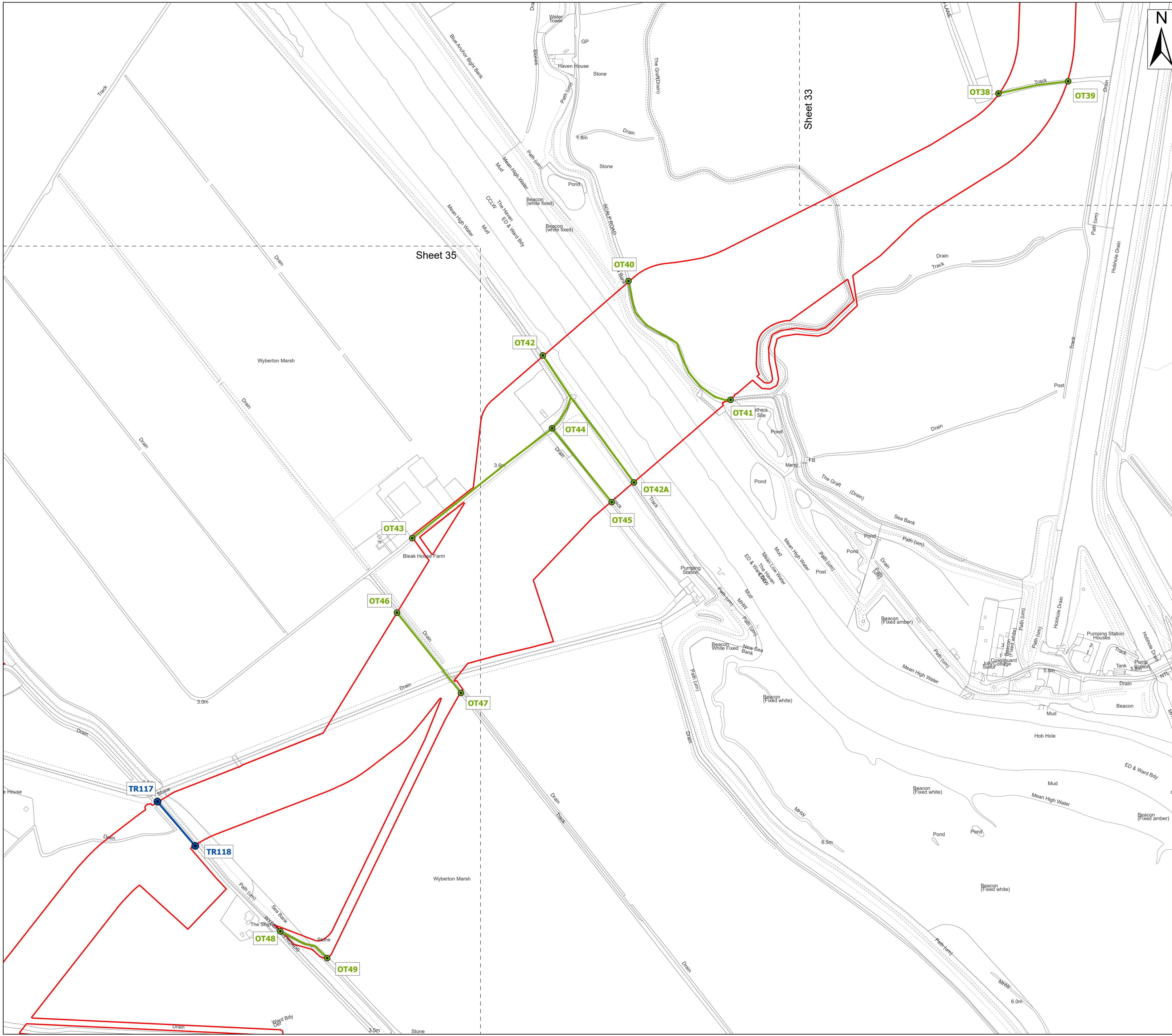
Drawing No: PP1-ODOW-DEV-CS-PLN-0021

Drawing: 33 of 51			Page Size: A1		
Rev No:	Date	Description	Drawn	Checked	Approved
1.0	March 2024	DCO Application Issue	GC	ODOW	ODOW



This document may only be used for the purpose for which it was commissioned and in accordance with the terms of engagement for that commission. Unauthorised use of this document in any form whatsoever is prohibited.



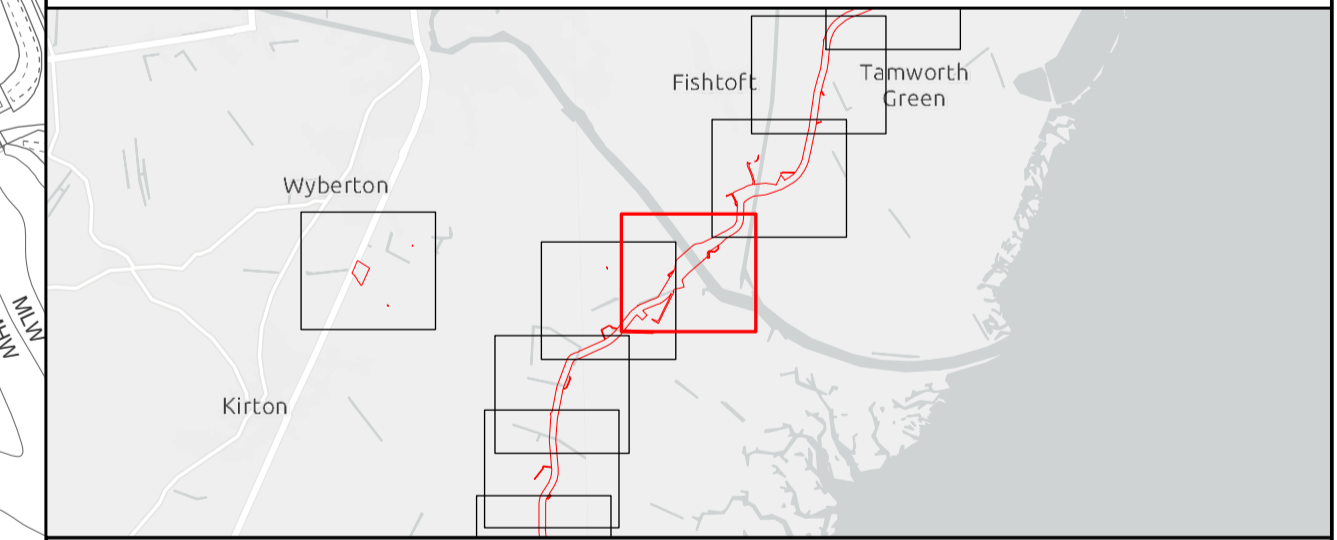
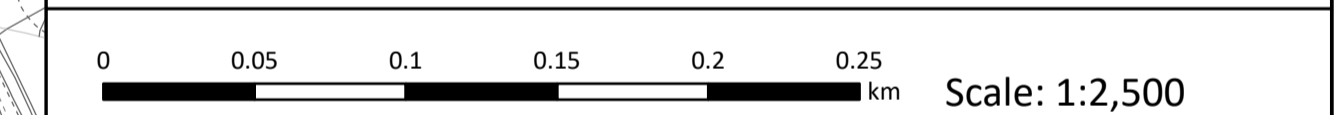


- Legend**
- Order Limits
  - Sheet Extent
  - Street crossing - points (Adopted road)
  - Street crossing - points (Other road)
  - Street crossing (Adopted road)
  - Street crossing (Other road)

**Source:**  
 Contains Esri Community Maps Contributors, Esri UK, Esri, TomTom, Garmin, Foursquare, GeoTechnologies, Inc, METI/NASA, USGS, Esri UK, Esri, TomTom, Garmin, Foursquare, GeoTechnologies, Inc, METI/NASA, USGS.  
 Based upon the Ordnance Survey Map with the sanction of the controller of HM Stationary Office. Crown Copyright Reserved. © OS Licence No. 0100031673

<b>Notes:</b>	<b>Status:</b> Application issue
---------------	-------------------------------------

Onshore Coordinate System  
 Datum: OSGB 1936  
 Spheroid: Airy 1830  
 Projection: British National Grid  
 Central Meridian: 2 W  
 Vertical Reference: Newlyn



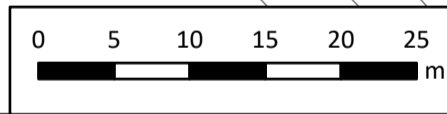
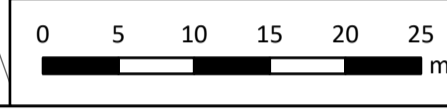
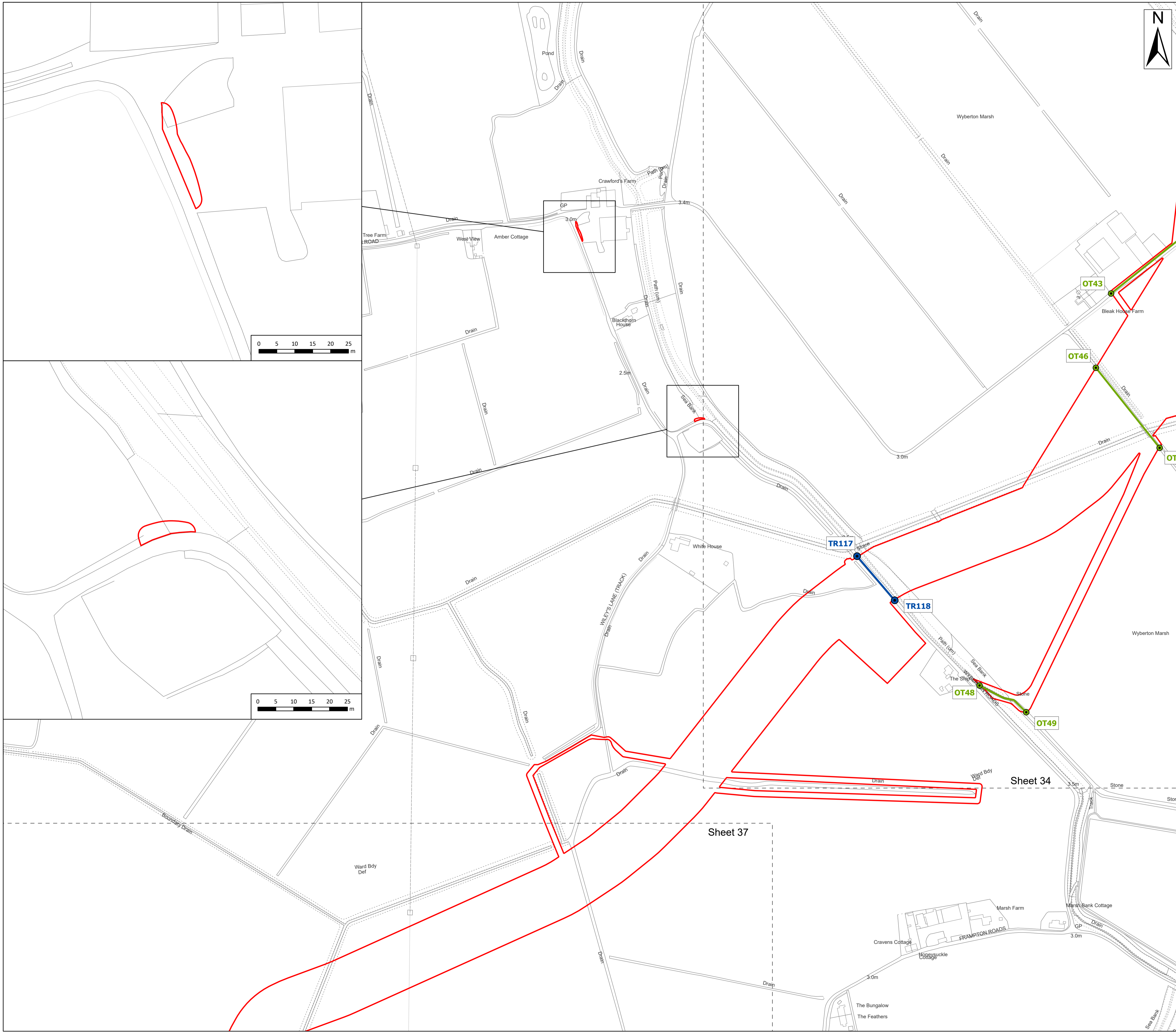
## Outer Dowsing Offshore Wind 2.11 Streets Plan DCO Application

Drawing No: PP1-ODOW-DEV-CS-PLN-0021

Drawing: 34 of 51			Page Size: A1		
Rev No:	Date	Description	Drawn	Checked	Approved
1.0	March 2024	DCO Application Issue	GC	ODOW	ODOW



This document may only be used for the purpose for which it was commissioned and in accordance with the terms of engagement for that commission. Unauthorised use of this document in any form whatsoever is prohibited.



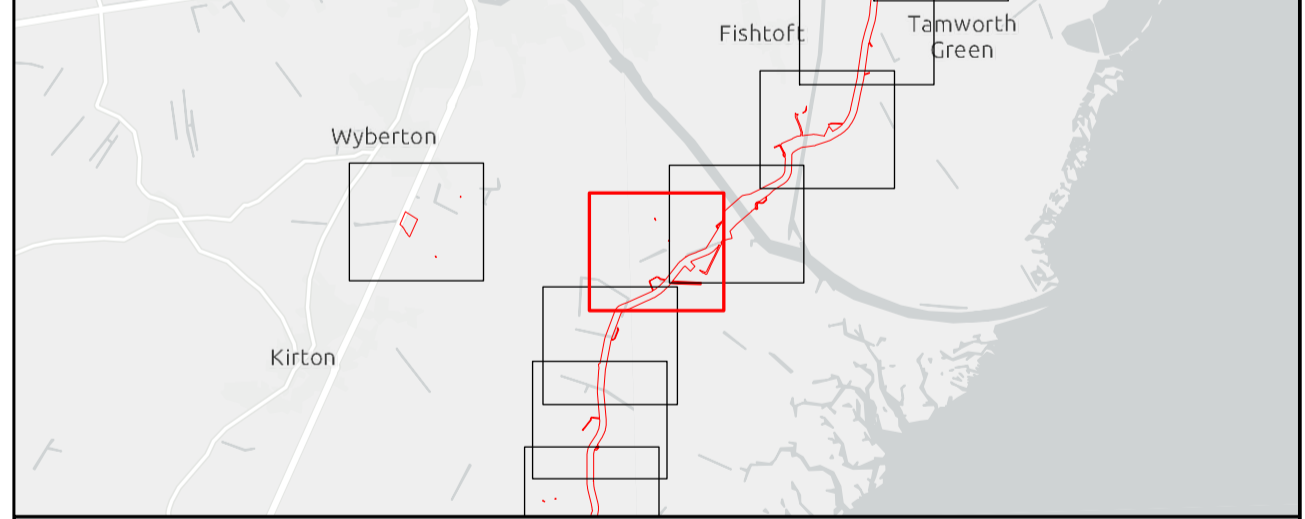
- Legend**
- Order Limits
  - Sheet Extent
  - Street crossing - points (Adopted road)
  - Street crossing - points (Other road)
  - Street crossing (Adopted road)
  - Street crossing (Other road)

**Source:**  
 Contains Esri Community Maps Contributors, Esri UK, Esri, TomTom, Garmin, Foursquare, GeoTechnologies, Inc, METI/NASA, USGS, Esri UK, Esri, TomTom, Garmin, Foursquare, GeoTechnologies, Inc, METI/NASA, USGS.  
 Based upon the Ordnance Survey Map with the sanction of the controller of HM Stationary Office. Crown Copyright Reserved. © OS Licence No. 0100031673

**Notes:**

**Status:**  
Application issue

Onshore Coordinate System  
 Datum: OSGB 1936  
 Spheroid: Airy 1830  
 Projection: British National Grid  
 Central Meridian: 2 W  
 Vertical Reference: Newlyn



## Outer Dowsing Offshore Wind 2.11 Streets Plan DCO Application

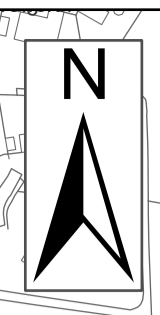
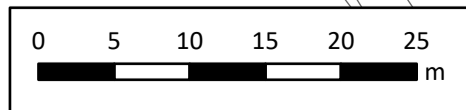
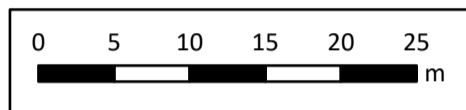
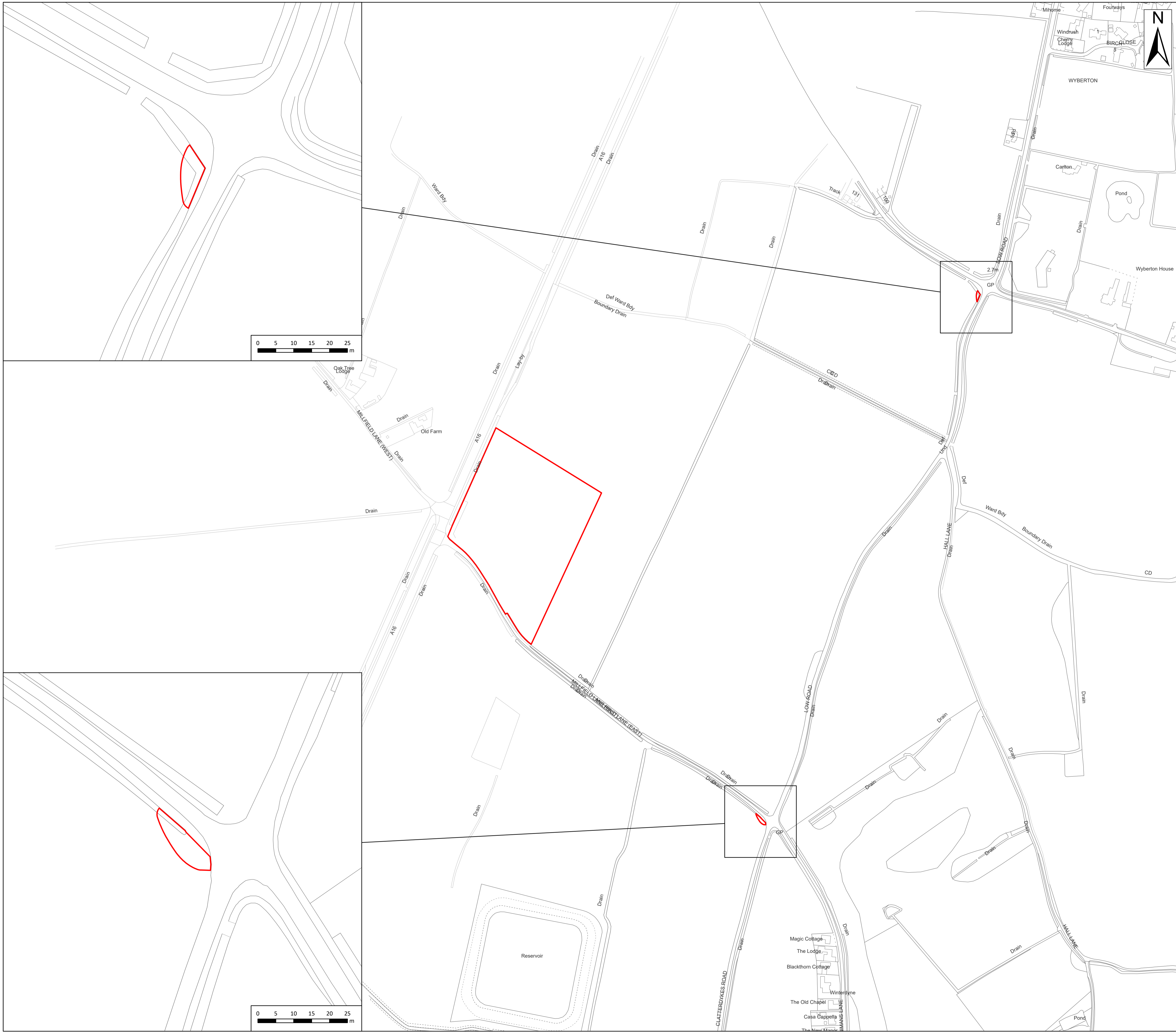
Drawing No: PP1-ODOW-DEV-CS-PLN-0021

Drawing: 35 of 51 Page Size: A1

Rev No:	Date	Description	Drawn	Checked	Approved
1.0	March 2024	DCO Application Issue	GC	ODOW	ODOW



This document may only be used for the purpose for which it was commissioned and in accordance with the terms of engagement for that commission. Unauthorised use of this document in any form whatsoever is prohibited.

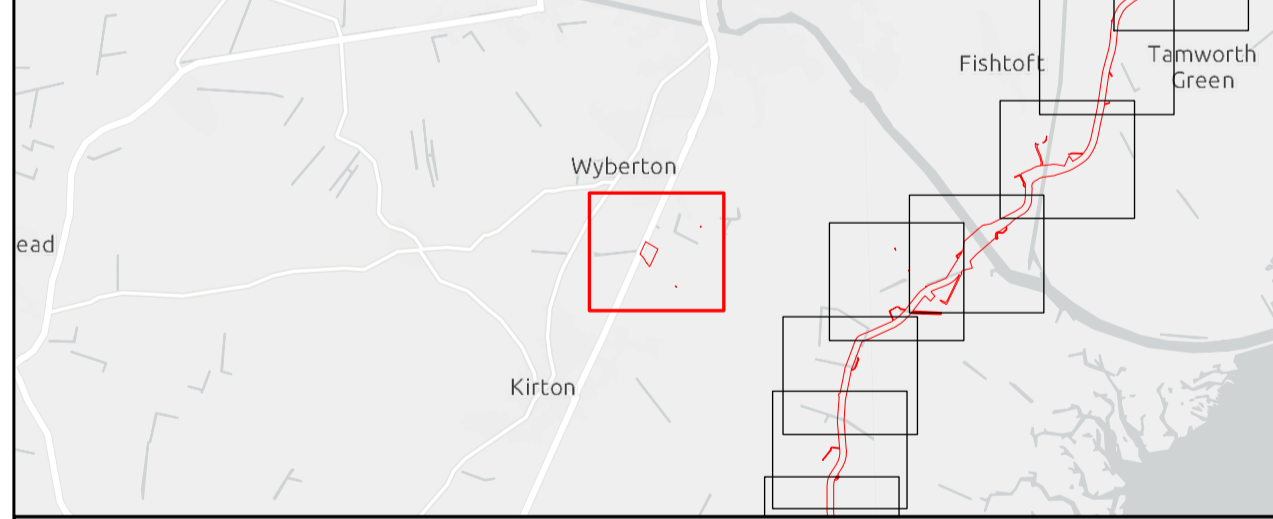
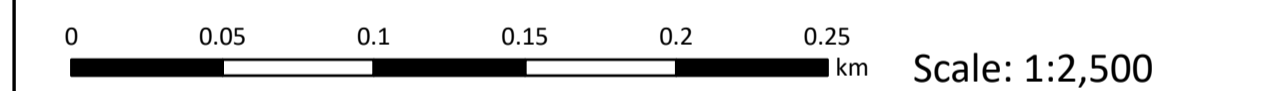


Legend  
 Order Limits

Source:  
 Contains Esri Community Maps Contributors, Esri UK, Esri, TomTom, Garmin, Foursquare, GeoTechnologies, Inc, METI/NASA, USGS, Esri UK, Esri, TomTom, Garmin, Foursquare, GeoTechnologies, Inc, METI/NASA, USGS.  
 Based upon the Ordnance Survey Map with the sanction of the controller of HM Stationery Office. Crown Copyright Reserved. © OS Licence No. 0100031673

Notes: Status:  
Application issue

Onshore Coordinate System  
 Datum: OSGB 1936  
 Spheroid: Airy 1830  
 Projection: British National Grid  
 Central Meridian: 2 W  
 Vertical Reference: Newlyn




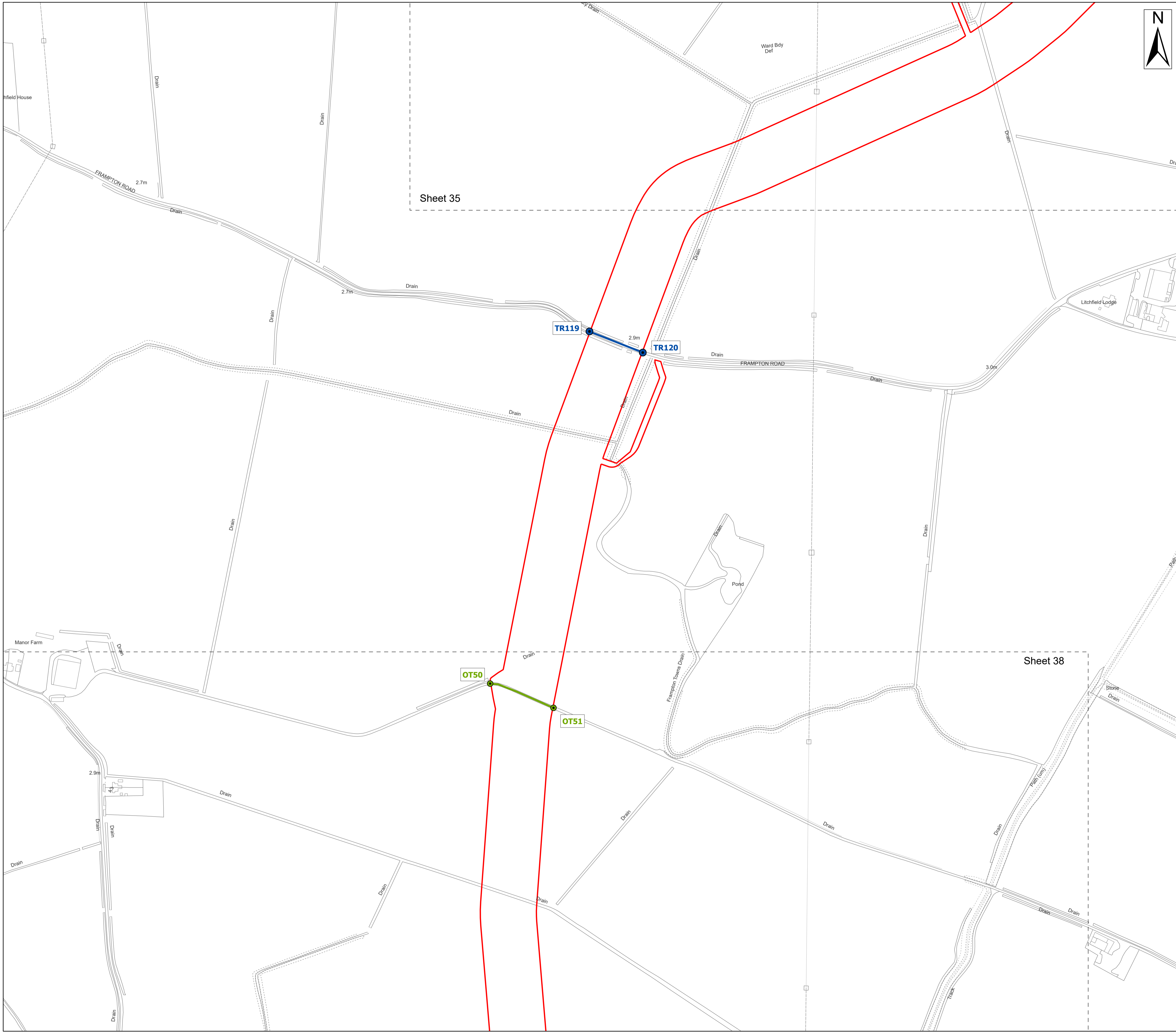
### Outer Dowsing Offshore Wind 2.11 Streets Plan DCO Application

Drawing No: PP1-ODOW-DEV-CS-PLN-0021

Drawing: 36 of 51			Page Size: A1		
Rev No:	Date	Description	Drawn	Checked	Approved
1.0	March 2024	DCO Application Issue	GC	ODOW	ODOW



This document may only be used for the purpose for which it was commissioned and in accordance with the terms of engagement for that commission. Unauthorised use of this document in any form whatsoever is prohibited.

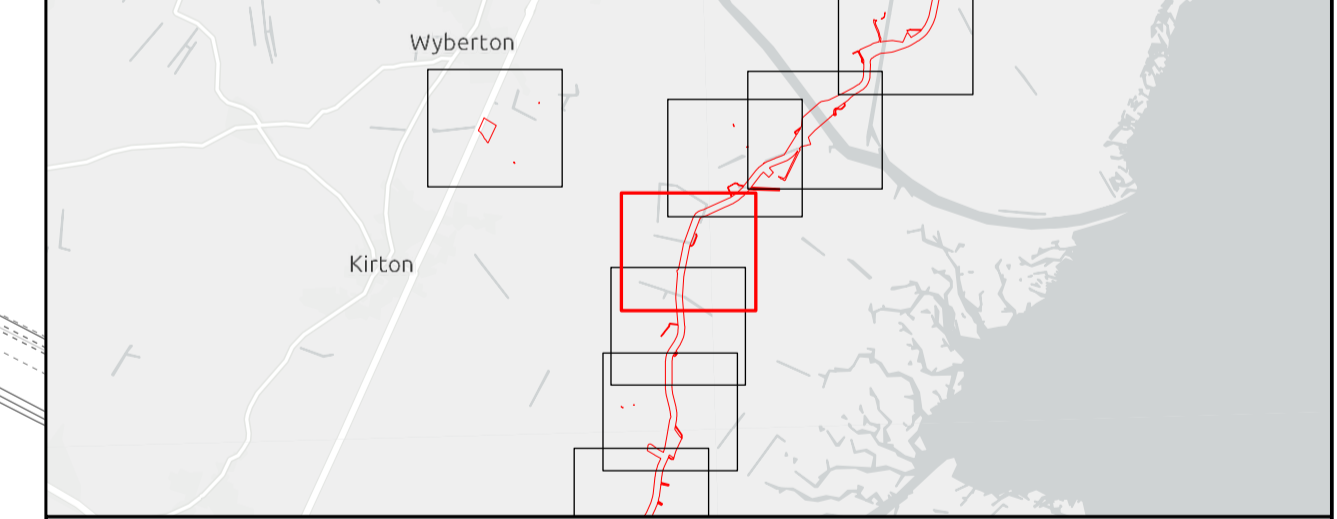


- Legend**
- Order Limits
  - Sheet Extent
  - Street crossing - points (Adopted road)
  - Street crossing - points (Other road)
  - Street crossing (Adopted road)
  - Street crossing (Other road)

**Source:**  
 Contains Esri Community Maps Contributors, Esri UK, Esri, TomTom, Garmin, Foursquare, GeoTechnologies, Inc, METI/NASA, USGS, Esri UK, Esri, TomTom, Garmin, Foursquare, GeoTechnologies, Inc, METI/NASA, USGS.  
 Based upon the Ordnance Survey Map with the sanction of the controller of HM Stationery Office. Crown Copyright Reserved. © OS Licence No. 0100031673

Notes:	Status: Application issue
--------	---------------------------------

Onshore Coordinate System  
 Datum: OSGB 1936  
 Spheroid: Airy 1830  
 Projection: British National Grid  
 Central Meridian: 2 W  
 Vertical Reference: Newlyn



**Outer Dowsing Offshore Wind  
 2.11 Streets Plan  
 DCO Application**

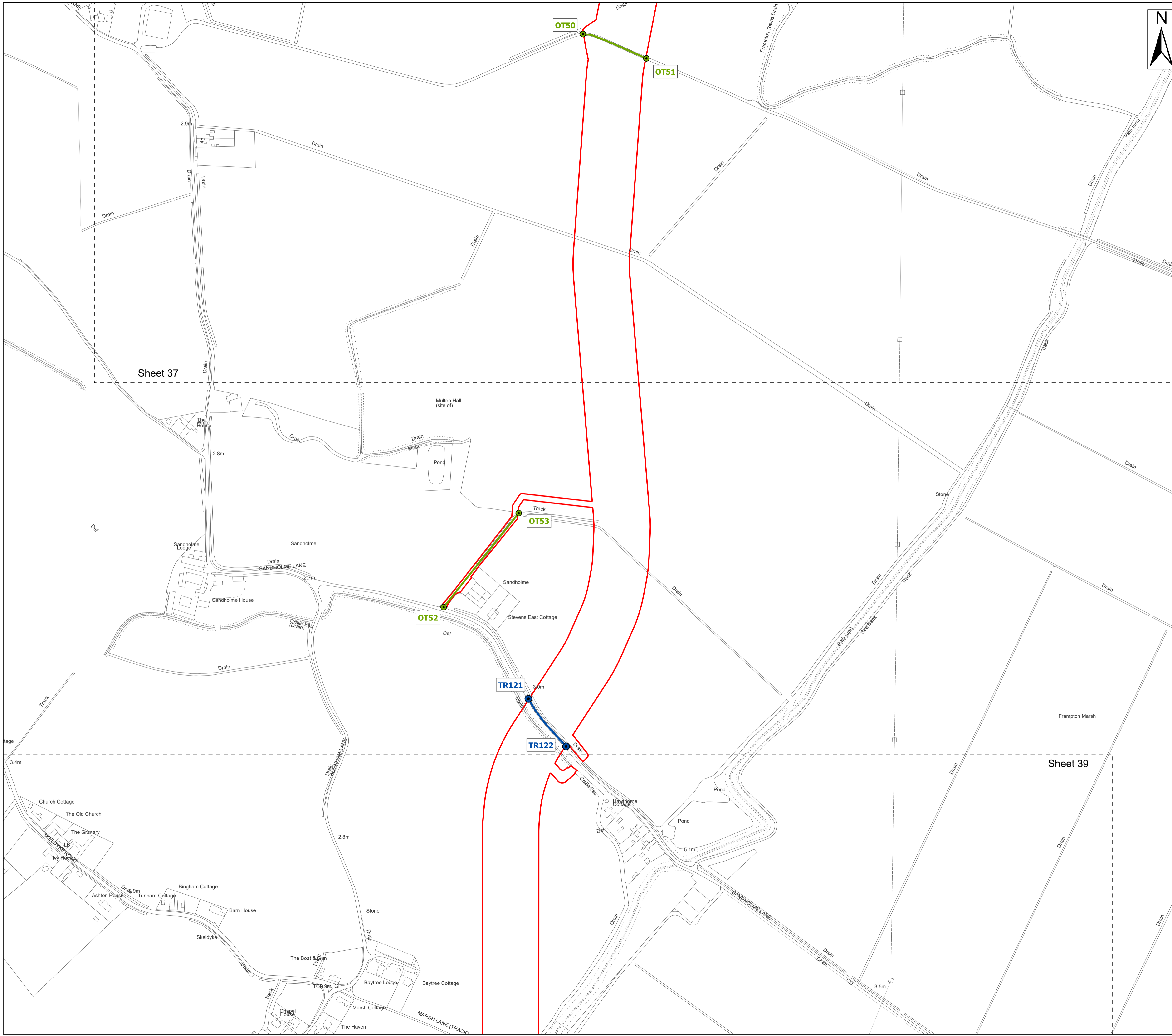
Drawing No: PP1-ODOW-DEV-CS-PLN-0021

Drawing: 37 of 51			Page Size: A1		
Rev No:	Date	Description	Drawn	Checked	Approved
1.0	March 2024	DCO Application Issue	GC	ODOW	ODOW



This document may only be used for the purpose for which it was commissioned and in accordance with the terms of engagement for that commission. Unauthorised use of this document in any form whatsoever is prohibited.





**Legend**

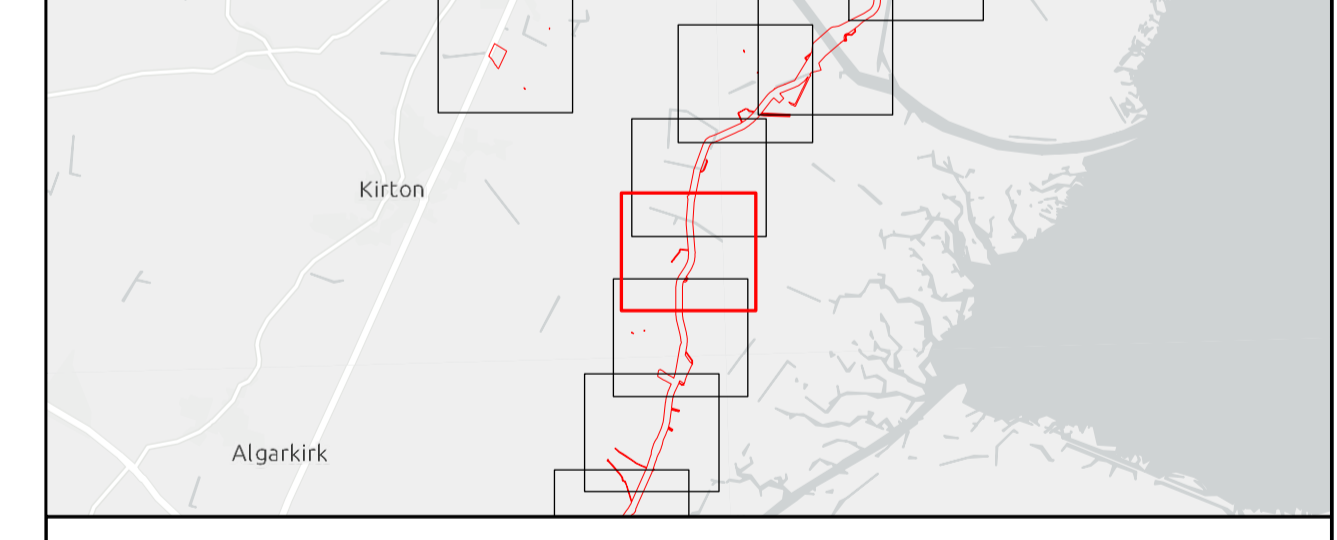
- Order Limits
- Sheet Extent
- Street crossing - points (Adopted road)
- Street crossing - points (Other road)
- Street crossing (Adopted road)
- Street crossing (Other road)

**Source:**  
 Contains Esri Community Maps Contributors, Esri UK, Esri, TomTom, Garmin, Foursquare, GeoTechnologies, Inc, METI/NASA, USGS, Esri UK, Esri, TomTom, Garmin, Foursquare, GeoTechnologies, Inc, METI/NASA, USGS.  
 Based upon the Ordnance Survey Map with the sanction of the controller of HM Stationery Office. Crown Copyright Reserved. © OS Licence No. 0100031673

**Notes:**

**Status:**  
Application issue

Onshore Coordinate System  
 Datum: OSGB 1936  
 Spheroid: Airy 1830  
 Projection: British National Grid  
 Central Meridian: 2 W  
 Vertical Reference: Newlyn



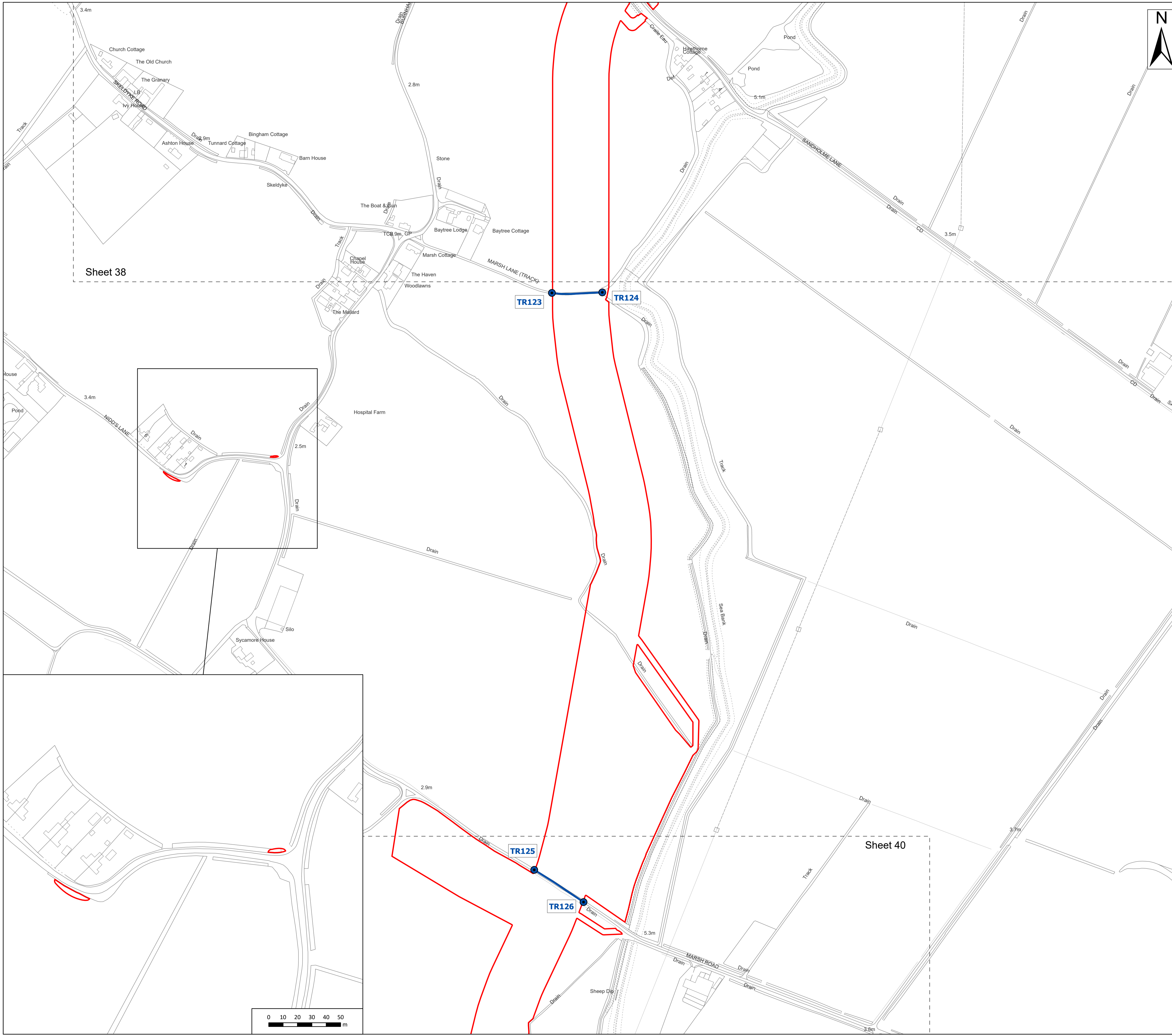
## Outer Dowsing Offshore Wind 2.11 Streets Plan DCO Application

Drawing No: PP1-ODOW-DEV-CS-PLN-0021

Drawing: 38 of 51			Page Size: A1		
Rev No:	Date	Description	Drawn	Checked	Approved
1.0	March 2024	DCO Application Issue	GC	ODOW	ODOW



This document may only be used for the purpose for which it was commissioned and in accordance with the terms of engagement for that commission. Unauthorised use of this document in any form whatsoever is prohibited.



**Legend**

- Order Limits
- Sheet Extent
- Street crossing - points (Adopted road)
- Street crossing (Adopted road)

**Source:**  
 Contains Esri Community Maps Contributors, Esri UK, Esri, TomTom, Garmin, Foursquare, GeoTechnologies, Inc, METI/NASA, USGS, Esri UK, Esri, TomTom, Garmin, Foursquare, GeoTechnologies, Inc, METI/NASA, USGS.  
 Based upon the Ordnance Survey Map with the sanction of the controller of HM Stationary Office. Crown Copyright Reserved. © OS Licence No. 0100031673

**Notes:**

**Status:**  
Application issue

**Onshore Coordinate System**  
 Datum: OSGB 1936  
 Spheroid: Airy 1830  
 Projection: British National Grid  
 Central Meridian: 2 W  
 Vertical Reference: Newlyn

0 0.05 0.1 0.15 0.2 0.25 km Scale: 1:2,500

**Outer Dowsing Offshore Wind  
 2.11 Streets Plan  
 DCO Application**

Drawing No: PP1-ODOW-DEV-CS-PLN-0021

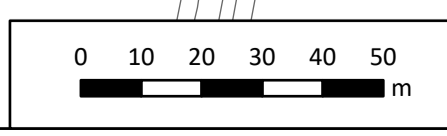
Drawing: 39 of 51			Page Size: A1		
Rev No:	Date	Description	Drawn	Checked	Approved
1.0	March 2024	DCO Application Issue	GC	ODOW	ODOW


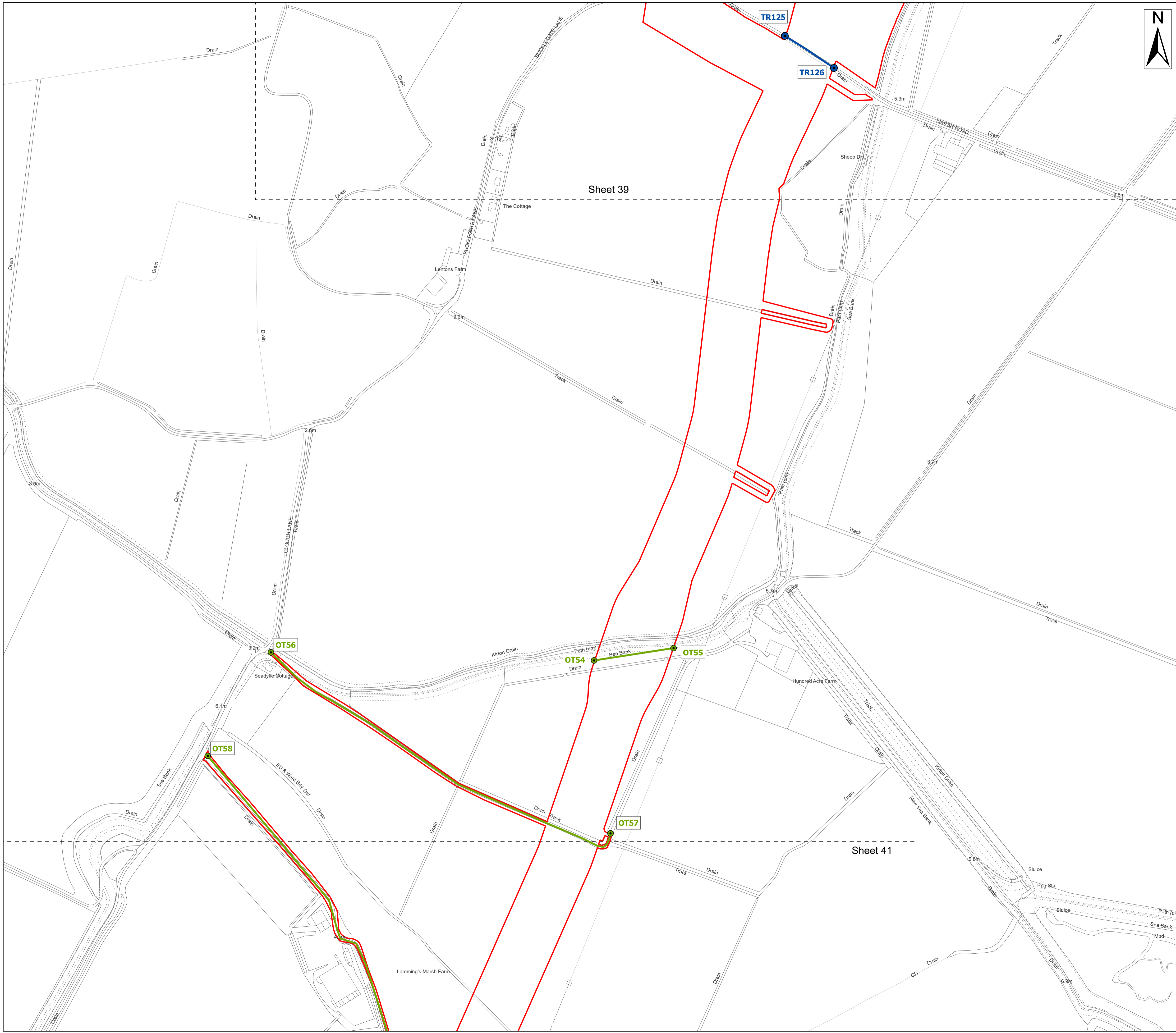
**OUTER DOWSING OFFSHORE WIND**

This document may only be used for the purpose for which it was commissioned and in accordance with the terms of engagement for that commission. Unauthorised use of this document in any form whatsoever is prohibited.

Sheet 38

Sheet 40



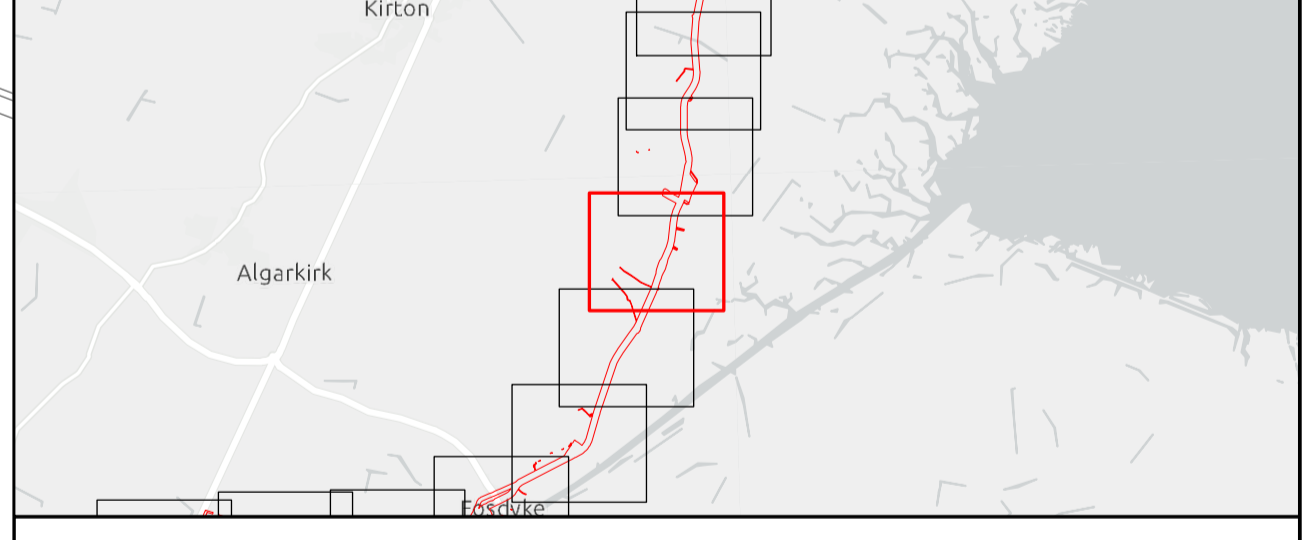
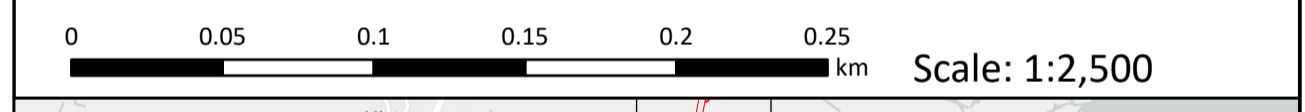


- Legend**
- Order Limits
  - Sheet Extent
  - Street crossing - points (Adopted road)
  - Street crossing - points (Other road)
  - Street crossing (Adopted road)
  - Street crossing (Other road)

**Source:**  
 Contains Esri Community Maps Contributors, Esri UK, Esri, TomTom, Garmin, Foursquare, GeoTechnologies, Inc, METI/NASA, USGS, Esri UK, Esri, TomTom, Garmin, Foursquare, GeoTechnologies, Inc, METI/NASA, USGS.  
 Based upon the Ordnance Survey Map with the sanction of the controller of HM Stationery Office. Crown Copyright Reserved. © OS Licence No. 0100031673

Notes:	Status: Application issue
--------	------------------------------

Onshore Coordinate System  
 Datum: OSGB 1936  
 Spheroid: Airy 1830  
 Projection: British National Grid  
 Central Meridian: 2 W  
 Vertical Reference: Newlyn



## Outer Dowsing Offshore Wind 2.11 Streets Plan DCO Application

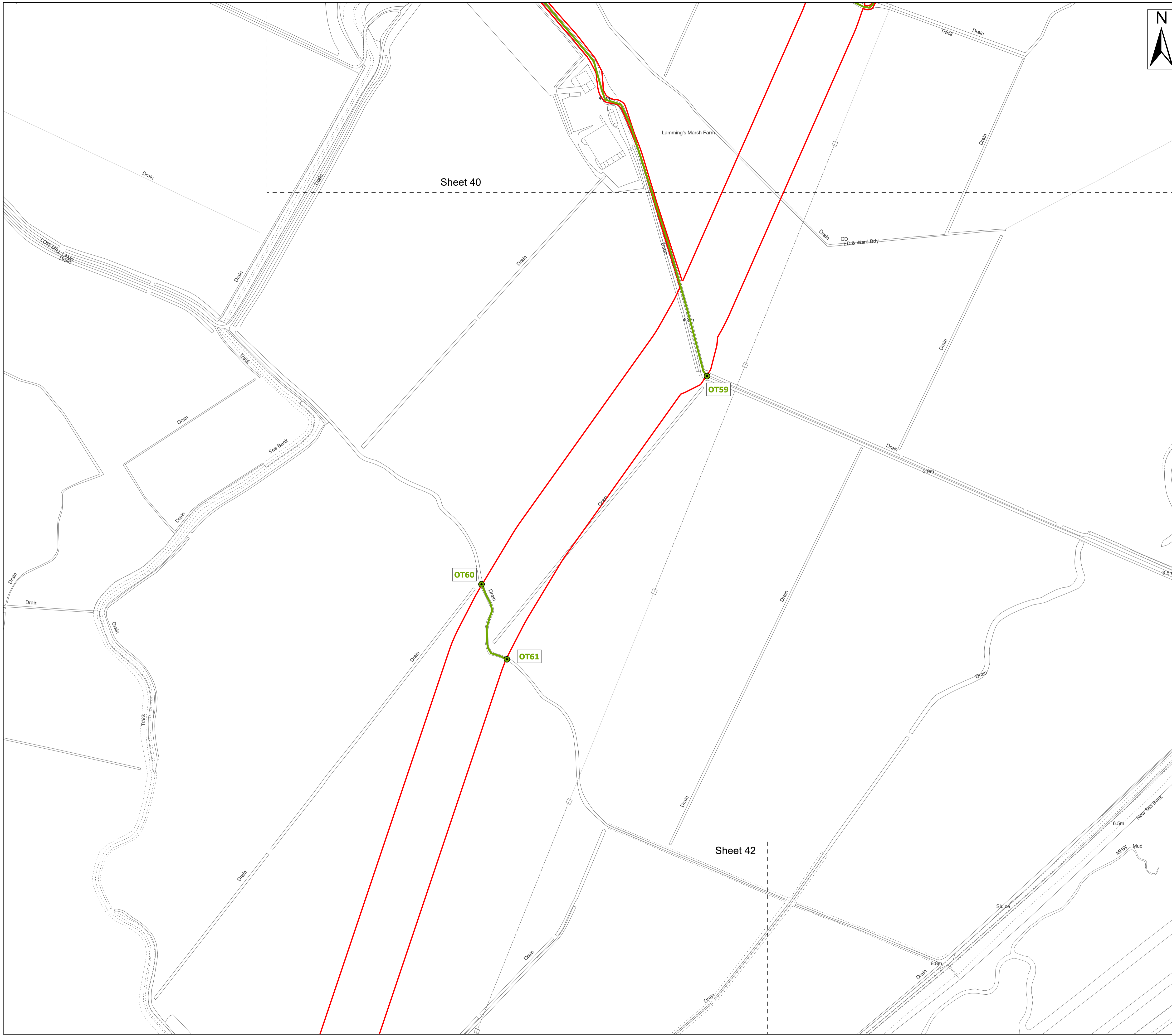
Drawing No: PP1-ODOW-DEV-CS-PLN-0021

Drawing: 40 of 51 Page Size: A1

Rev No:	Date	Description	Drawn	Checked	Approved
1.0	March 2024	DCO Application Issue	GC	ODOW	ODOW



This document may only be used for the purpose for which it was commissioned and in accordance with the terms of engagement for that commission. Unauthorised use of this document in any form whatsoever is prohibited.

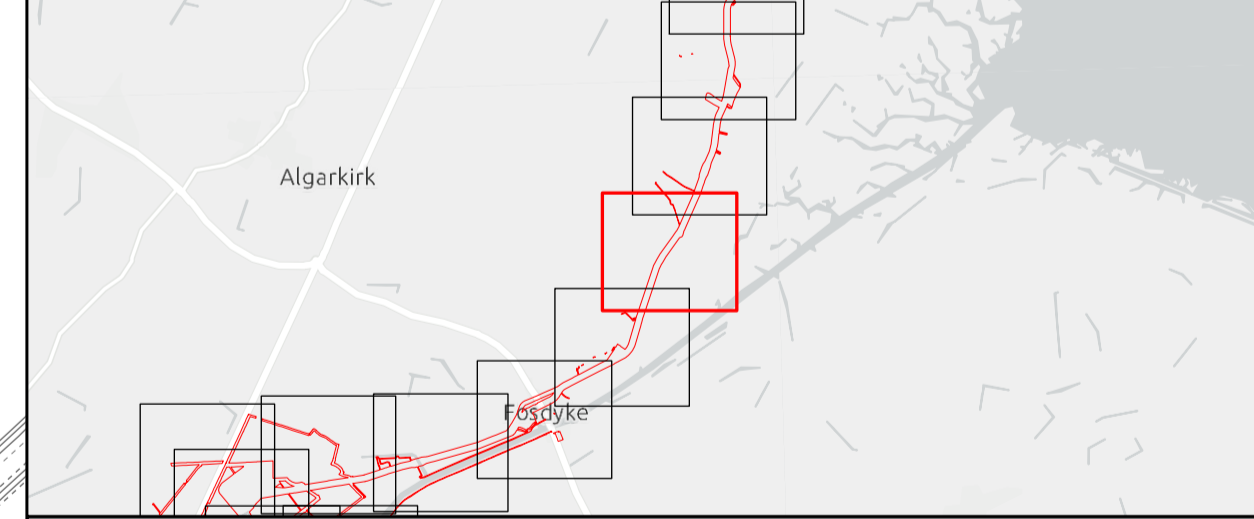
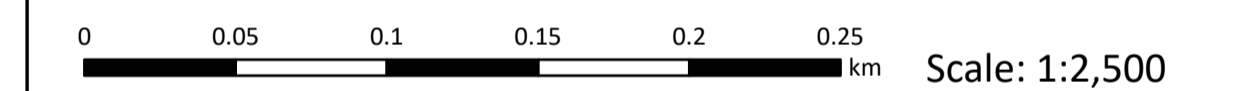


- Legend**
- Order Limits
  - Sheet Extent
  - Street crossing - points (Other road)
  - Street crossing (Other road)

**Source:**  
 Contains Esri Community Maps Contributors, Esri UK, Esri, TomTom, Garmin, Foursquare, GeoTechnologies, Inc, METI/NASA, USGS, Esri UK, Esri, TomTom, Garmin, Foursquare, GeoTechnologies, Inc, METI/NASA, USGS.  
 Based upon the Ordnance Survey Map with the sanction of the controller of HM Stationary Office. Crown Copyright Reserved. © OS Licence No. 0100031673

Notes:	Status: Application issue
--------	---------------------------------

Onshore Coordinate System  
 Datum: OSGB 1936  
 Spheroid: Airy 1830  
 Projection: British National Grid  
 Central Meridian: 2 W  
 Vertical Reference: Newlyn



## Outer Dowsing Offshore Wind 2.11 Streets Plan DCO Application

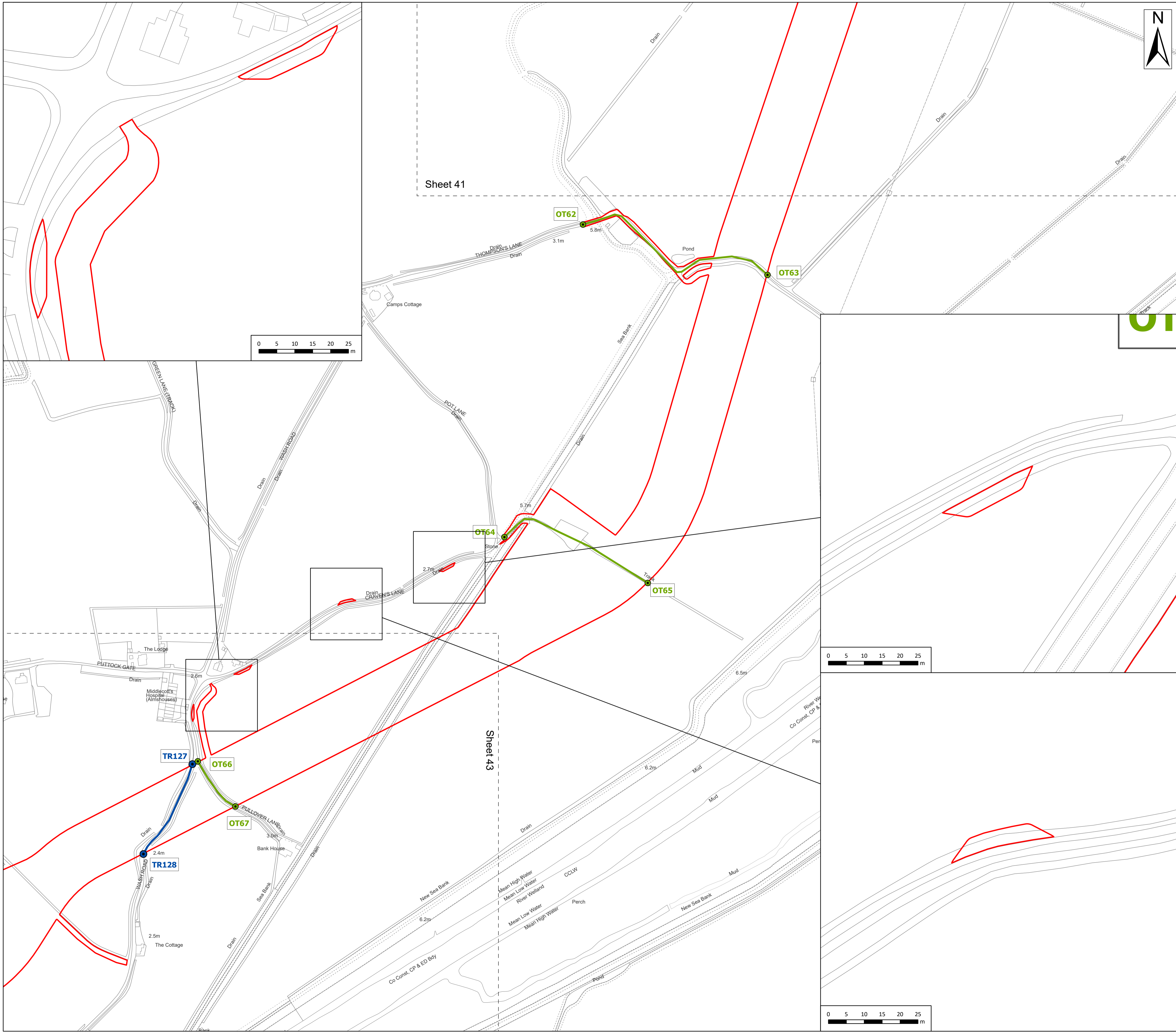
Drawing No: PP1-ODOW-DEV-CS-PLN-0021

Drawing: 41 of 51 Page Size: A1

Rev No:	Date	Description	Drawn	Checked	Approved
1.0	March 2024	DCO Application Issue	GC	ODOW	ODOW

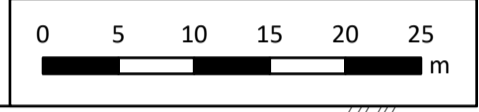


This document may only be used for the purpose for which it was commissioned and in accordance with the terms of engagement for that commission. Unauthorised use of this document in any form whatsoever is prohibited.



- Legend**
- Order Limits
  - Sheet Extent
  - Street crossing - points (Adopted road)
  - Street crossing - points (Other road)
  - Street crossing (Adopted road)
  - Street crossing (Other road)

Sheet 41



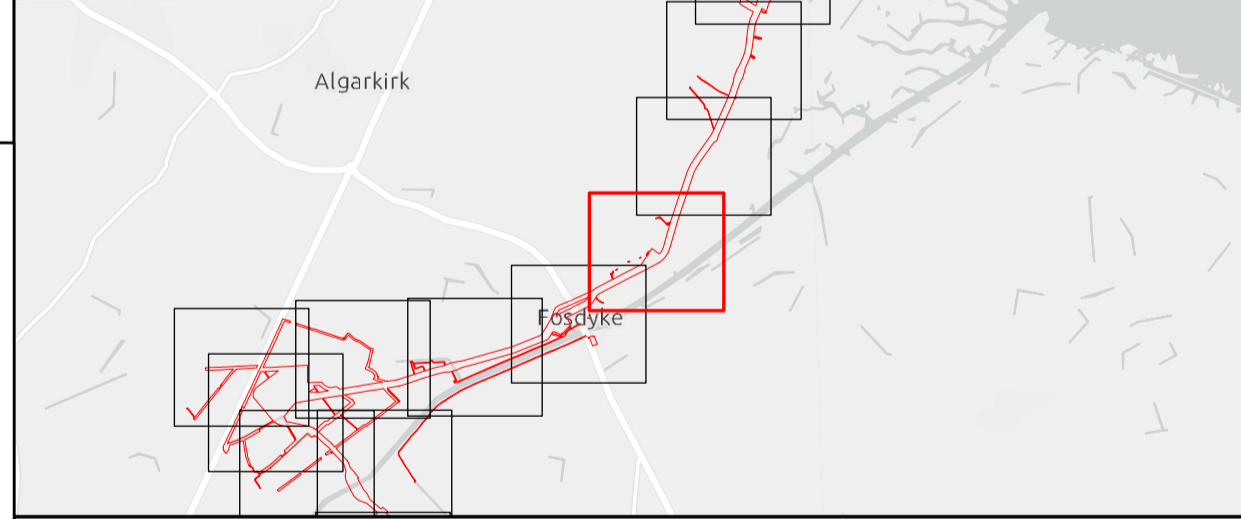
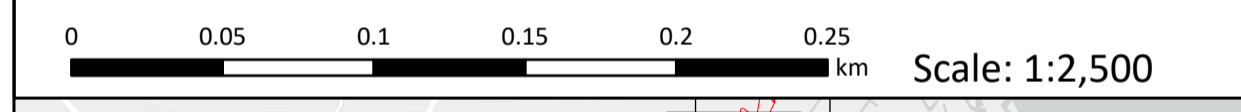
01

**Source:**  
 Contains Esri Community Maps Contributors, Esri UK, Esri, TomTom, Garmin, Foursquare, GeoTechnologies, Inc, METI/NASA, USGS, Esri UK, Esri, TomTom, Garmin, Foursquare, GeoTechnologies, Inc, METI/NASA, USGS.  
 Based upon the Ordnance Survey Map with the sanction of the controller of HM Stationery Office. Crown Copyright Reserved. © OS Licence No. 0100031673

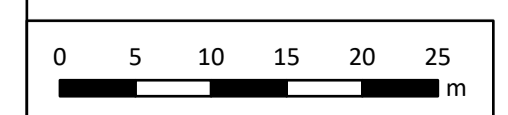
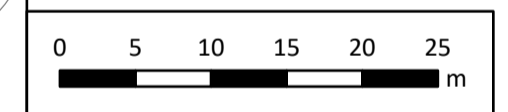
**Notes:**

**Status:**  
Application issue

Onshore Coordinate System  
 Datum: OSGB 1936  
 Spheroid: Airy 1830  
 Projection: British National Grid  
 Central Meridian: 2 W  
 Vertical Reference: Newlyn



Sheet 43



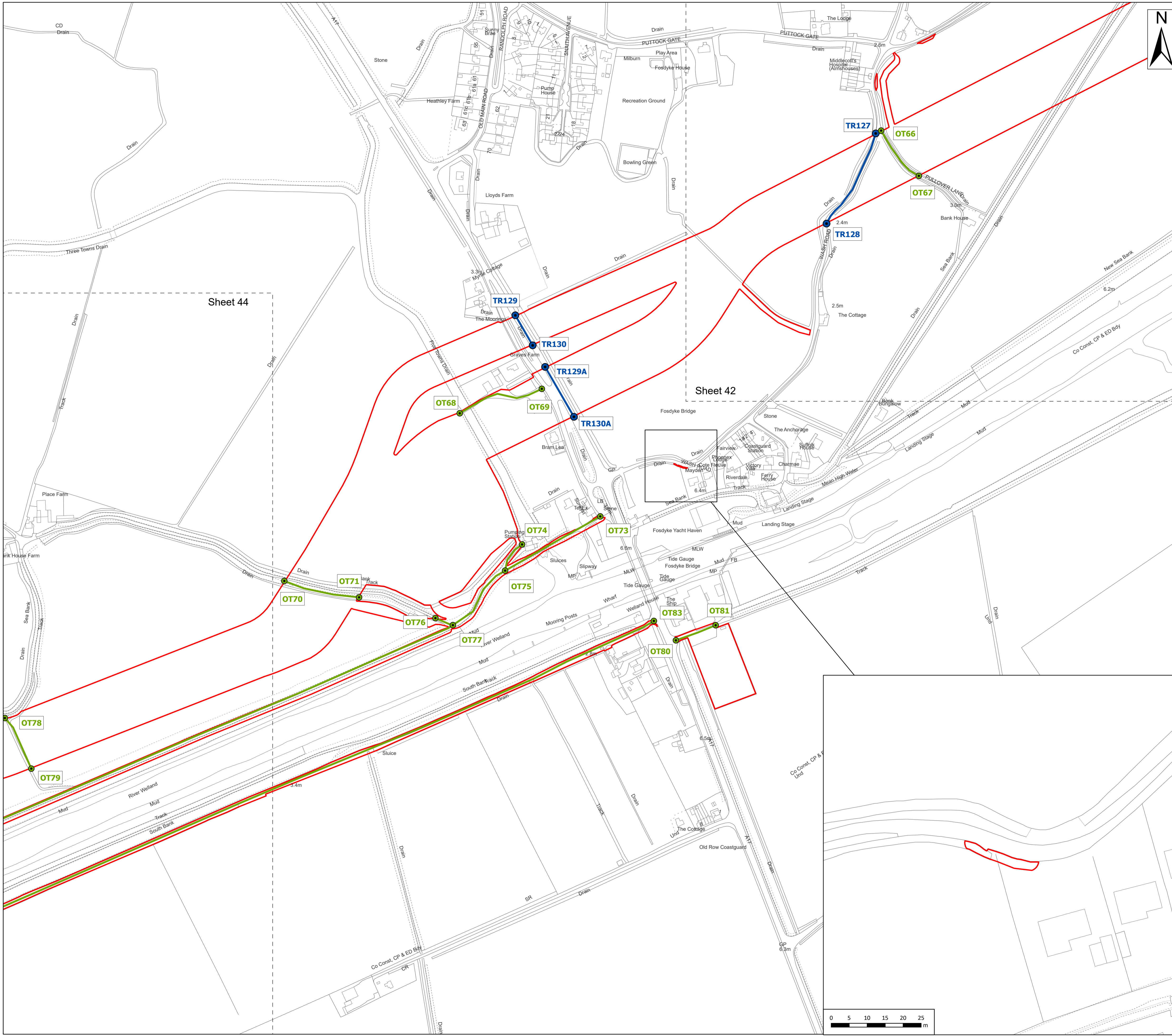
## Outer Dowsing Offshore Wind 2.11 Streets Plan DCO Application

Drawing No: PP1-ODOW-DEV-CS-PLN-0021

Drawing: 42 of 51			Page Size: A1		
Rev No:	Date	Description	Drawn	Checked	Approved
1.0	March 2024	DCO Application Issue	GC	ODOW	ODOW



This document may only be used for the purpose for which it was commissioned and in accordance with the terms of engagement for that commission. Unauthorised use of this document in any form whatsoever is prohibited.



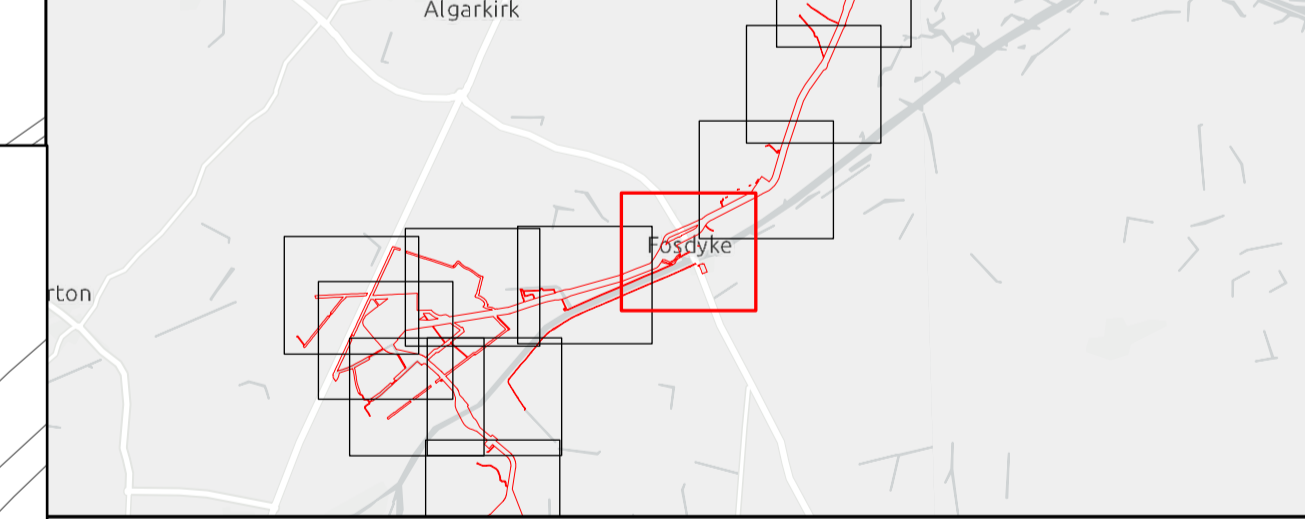
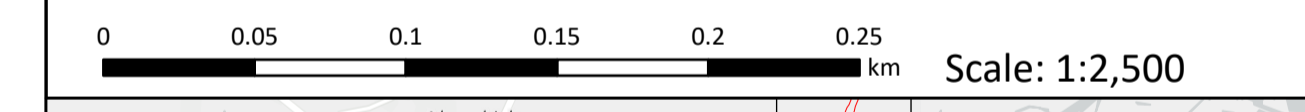
**Legend**

- Order Limits
- Sheet Extent
- Street crossing - points (Adopted road)
- Street crossing - points (Other road)
- Street crossing (Adopted road)
- Street crossing (Other road)

**Source:**  
 Contains Esri Community Maps Contributors, Esri UK, Esri, TomTom, Garmin, Foursquare, GeoTechnologies, Inc, METI/NASA, USGS, Esri UK, Esri, TomTom, Garmin, Foursquare, GeoTechnologies, Inc, METI/NASA, USGS.  
 Based upon the Ordnance Survey Map with the sanction of the controller of HM Stationary Office. Crown Copyright Reserved. © OS Licence No. 0100031673

<b>Notes:</b>	<b>Status:</b> Application issue
---------------	-------------------------------------

**Onshore Coordinate System**  
 Datum: OSGB 1936  
 Spheroid: Airy 1830  
 Projection: British National Grid  
 Central Meridian: 2 W  
 Vertical Reference: Newlyn



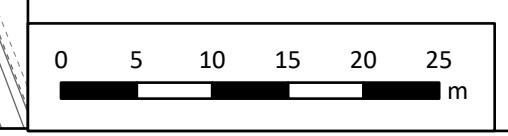
## Outer Dowsing Offshore Wind 2.11 Streets Plan DCO Application

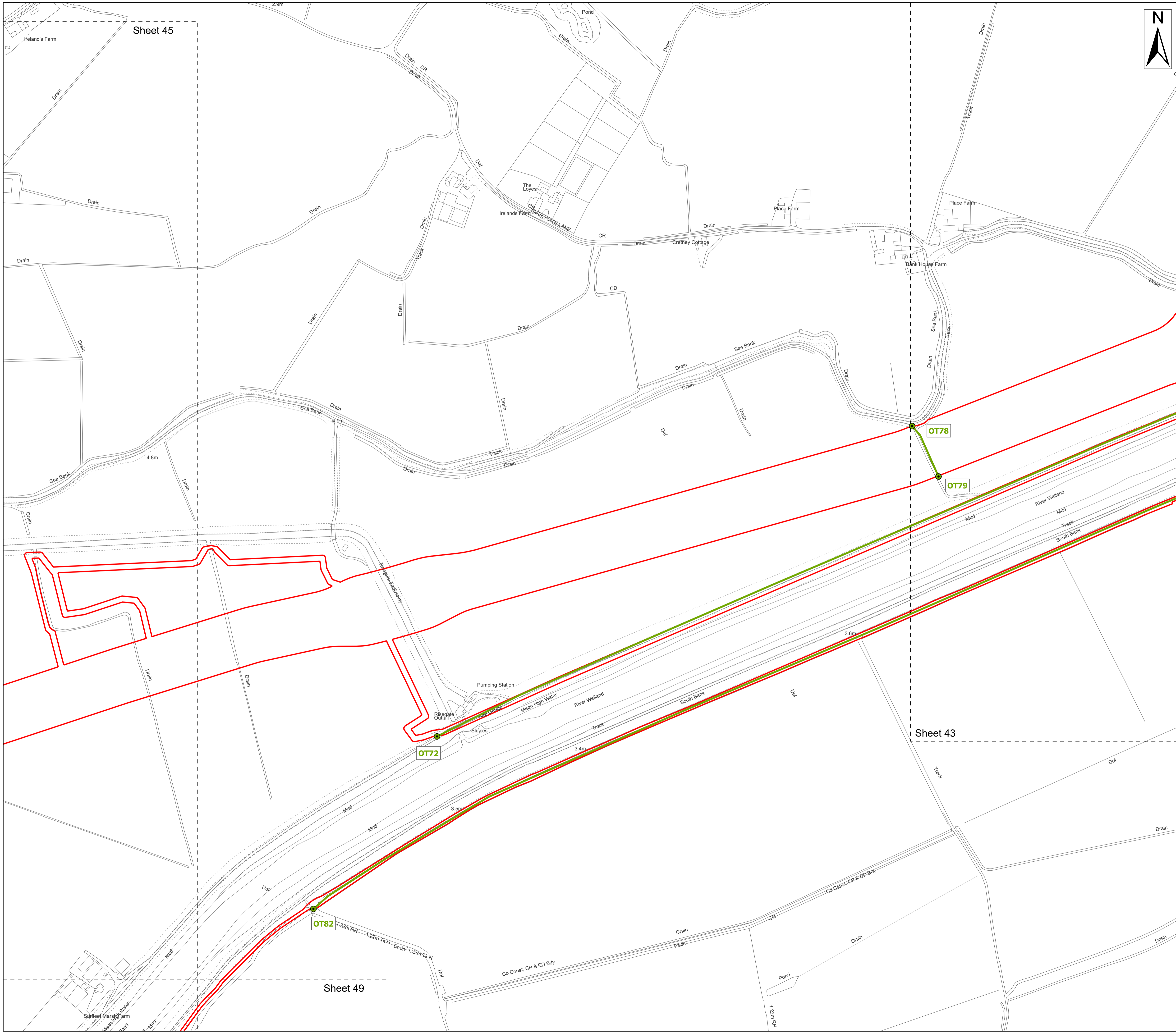
Drawing No: PP1-ODOW-DEV-CS-PLN-0021

Drawing: 43 of 51			Page Size: A1		
Rev No:	Date	Description	Drawn	Checked	Approved
1.0	March 2024	DCO Application Issue	GC	ODOW	ODOW



This document may only be used for the purpose for which it was commissioned and in accordance with the terms of engagement for that commission. Unauthorised use of this document in any form whatsoever is prohibited.





**Legend**

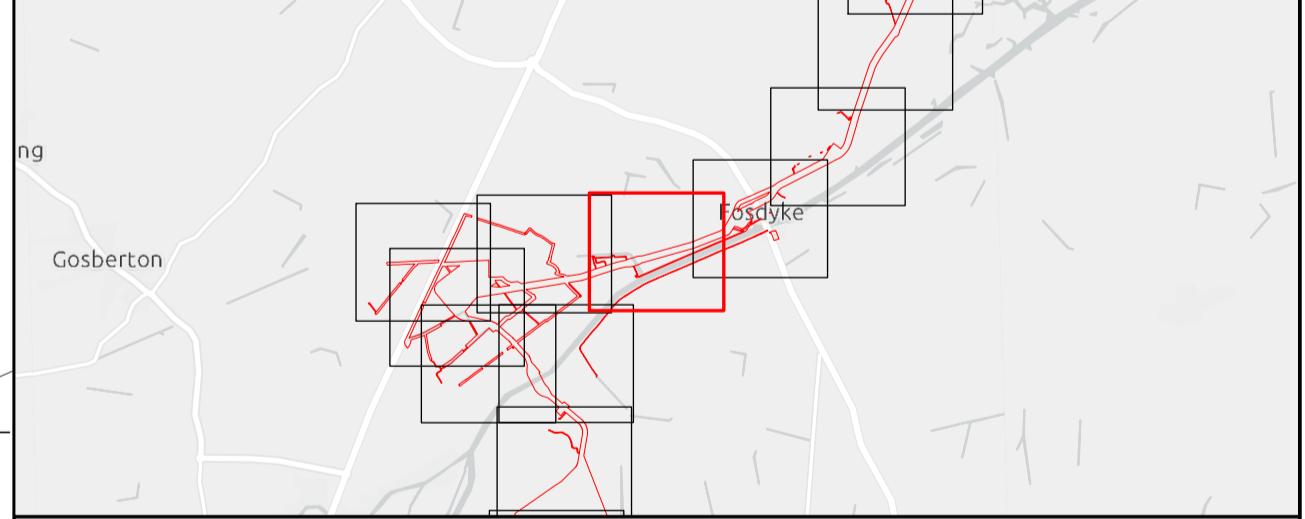
- Order Limits
- Sheet Extent
- Street crossing - points (Other road)
- Street crossing (Other road)

Source:  
 Contains Esri Community Maps Contributors, Esri UK, Esri, TomTom, Garmin, Foursquare, GeoTechnologies, Inc, METI/NASA, USGS, Esri UK, Esri, TomTom, Garmin, Foursquare, GeoTechnologies, Inc, METI/NASA, USGS.  
 Based upon the Ordnance Survey Map with the sanction of the controller of HM Stationary Office. Crown Copyright Reserved. © OS Licence No. 0100031673

Notes:

Status:  
Application issue

Onshore Coordinate System  
 Datum: OSGB 1936  
 Spheroid: Airy 1830  
 Projection: British National Grid  
 Central Meridian: 2 W  
 Vertical Reference: Newlyn



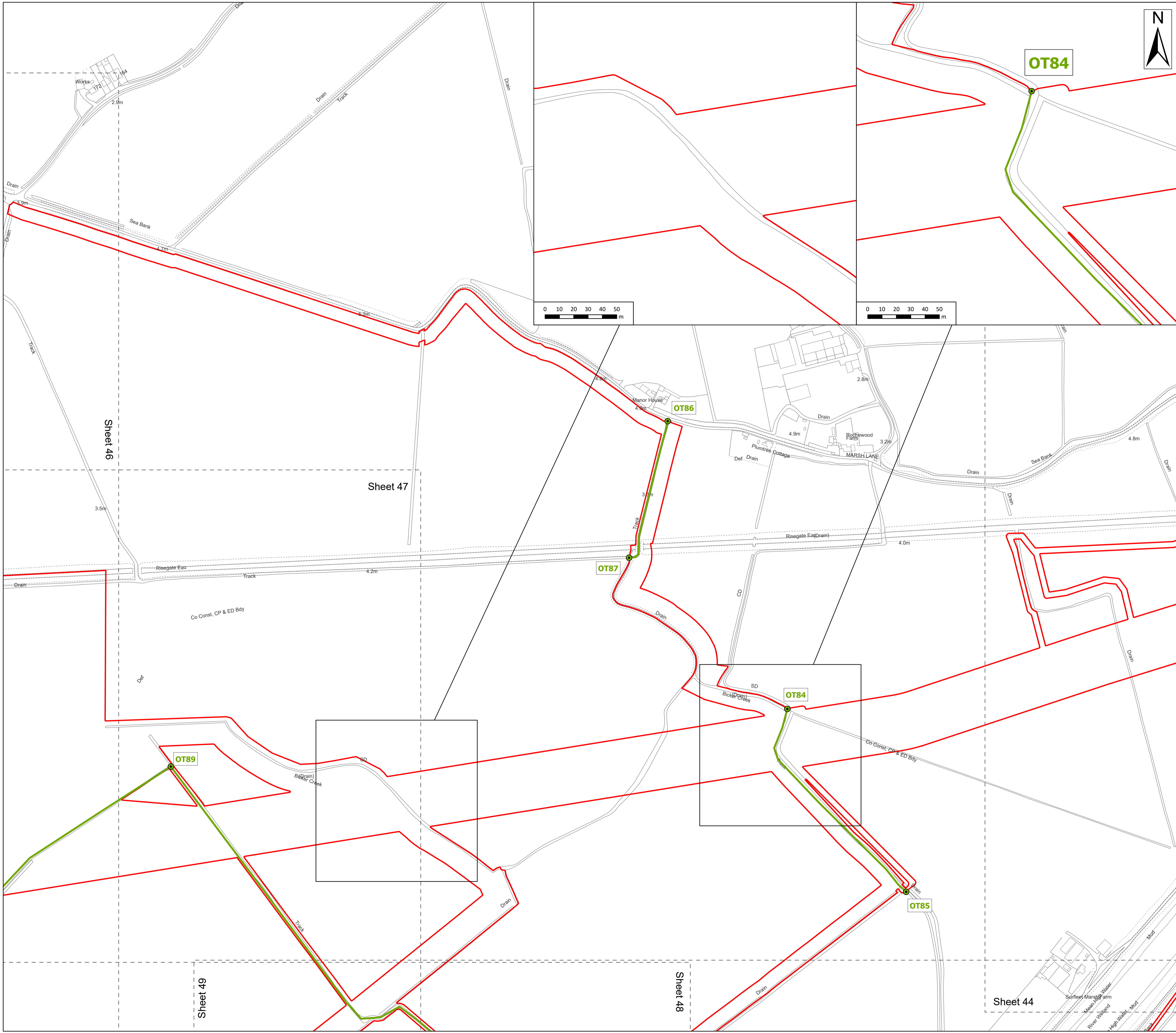
## Outer Dowsing Offshore Wind 2.11 Streets Plan DCO Application

Drawing No: PP1-ODOW-DEV-CS-PLN-0021

Drawing: 44 of 51			Page Size: A1		
Rev No:	Date	Description	Drawn	Checked	Approved
1.0	March 2024	DCO Application Issue	GC	ODOW	ODOW



This document may only be used for the purpose for which it was commissioned and in accordance with the terms of engagement for that commission. Unauthorised use of this document in any form whatsoever is prohibited.



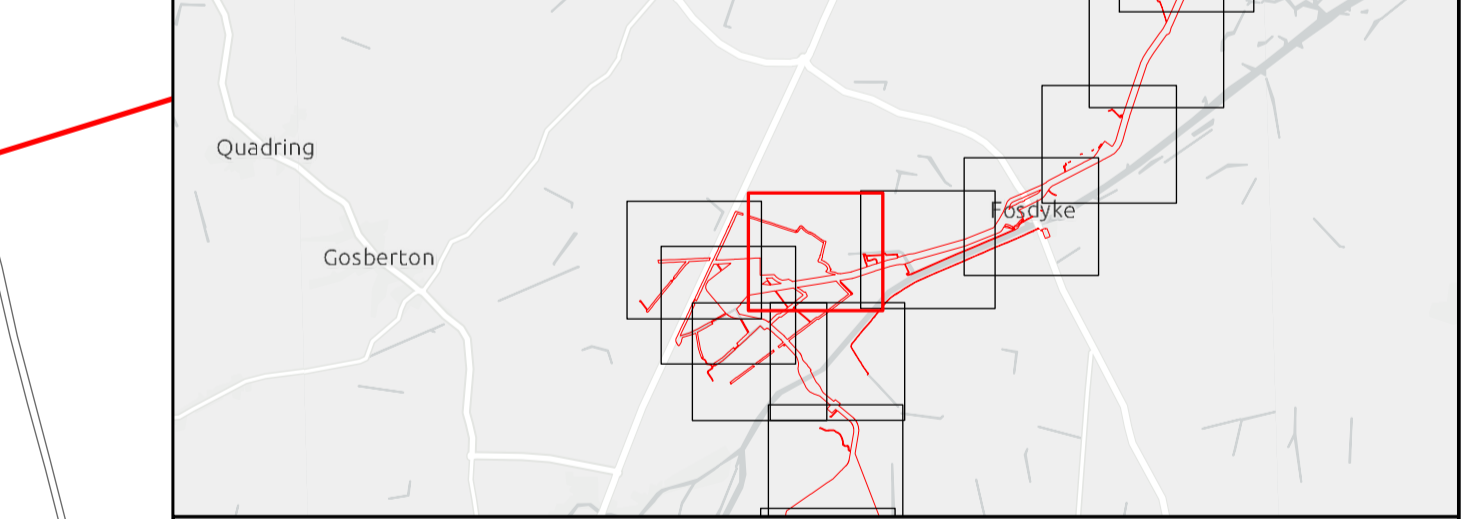
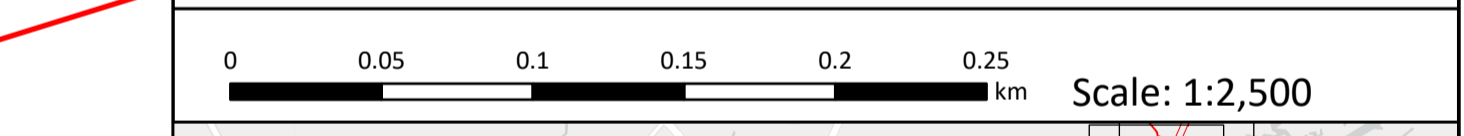
**Legend**

- Order Limits
- Sheet Extent
- Street crossing - points (Other road)
- Street crossing (Other road)

**Source:**  
 Contains Esri Community Maps Contributors, Esri UK, Esri, TomTom, Garmin, Foursquare, GeoTechnologies, Inc, METI/NASA, USGS, Esri UK, Esri, TomTom, Garmin, Foursquare, GeoTechnologies, Inc, METI/NASA, USGS.  
 Based upon the Ordnance Survey Map with the sanction of the controller of HM Stationary Office. Crown Copyright Reserved. © OS Licence No. 0100031673

<b>Notes:</b>	<b>Status:</b> Application issue
---------------	-------------------------------------

**Onshore Coordinate System**  
 Datum: OSGB 1936  
 Spheroid: Airy 1830  
 Projection: British National Grid  
 Central Meridian: 2 W  
 Vertical Reference: Newlyn



## Outer Dowsing Offshore Wind 2.11 Streets Plan DCO Application

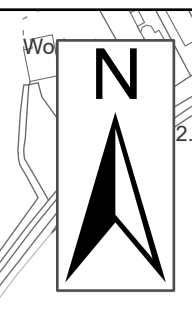
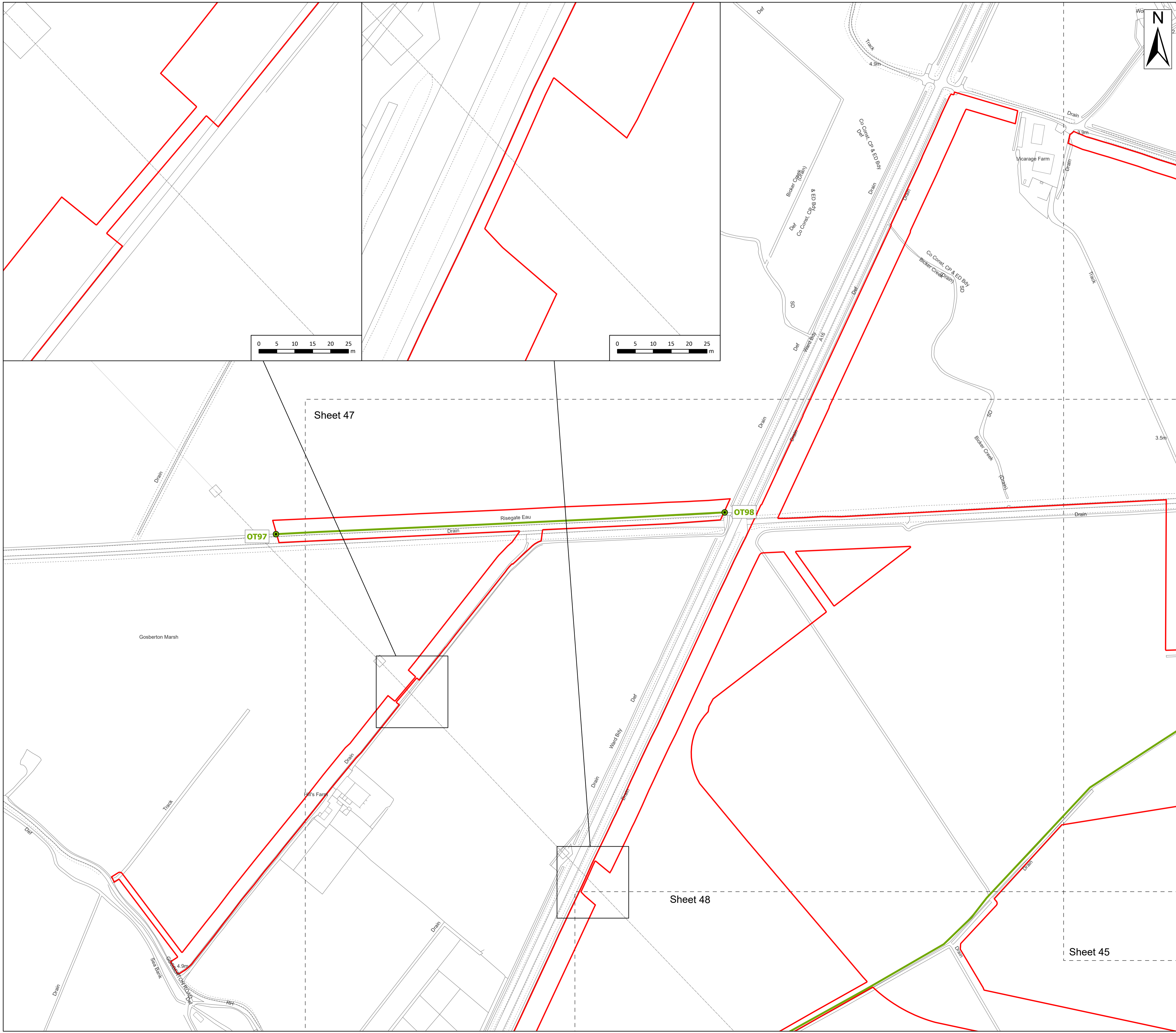
Drawing No: PP1-ODOW-DEV-CS-PLN-0021

Drawing: 45 of 51			Page Size: A1		
Rev No:	Date	Description	Drawn	Checked	Approved
1.0	March 2024	DCO Application Issue	GC	ODOW	ODOW



This document may only be used for the purpose for which it was commissioned and in accordance with the terms of engagement for that commission. Unauthorised use of this document in any form whatsoever is prohibited.





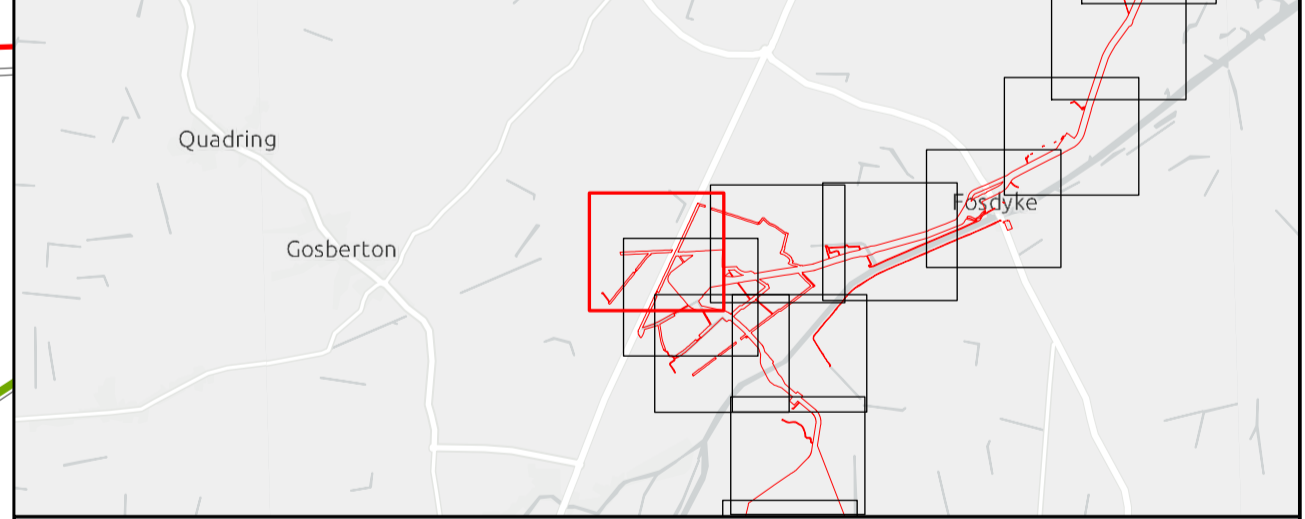
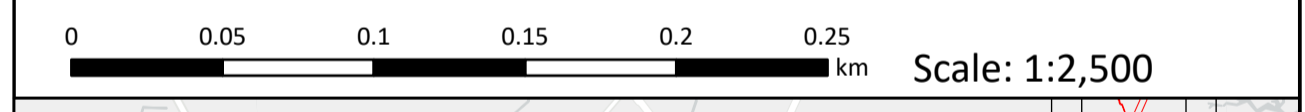
- Legend**
- Order Limits
  - Sheet Extent
  - Street crossing - points (Other road)
  - Street crossing (Other road)

**Source:**  
 Contains Esri Community Maps Contributors, Esri UK, Esri, TomTom, Garmin, Foursquare, GeoTechnologies, Inc, METI/NASA, USGS, Esri UK, Esri, TomTom, Garmin, Foursquare, GeoTechnologies, Inc, METI/NASA, USGS.  
 Based upon the Ordnance Survey Map with the sanction of the controller of HM Stationery Office. Crown Copyright Reserved. © OS Licence No. 0100031673

**Notes:**

**Status:**  
Application issue

Onshore Coordinate System  
 Datum: OSGB 1936  
 Spheroid: Airy 1830  
 Projection: British National Grid  
 Central Meridian: 2 W  
 Vertical Reference: Newlyn



## Outer Dowsing Offshore Wind 2.11 Streets Plan DCO Application

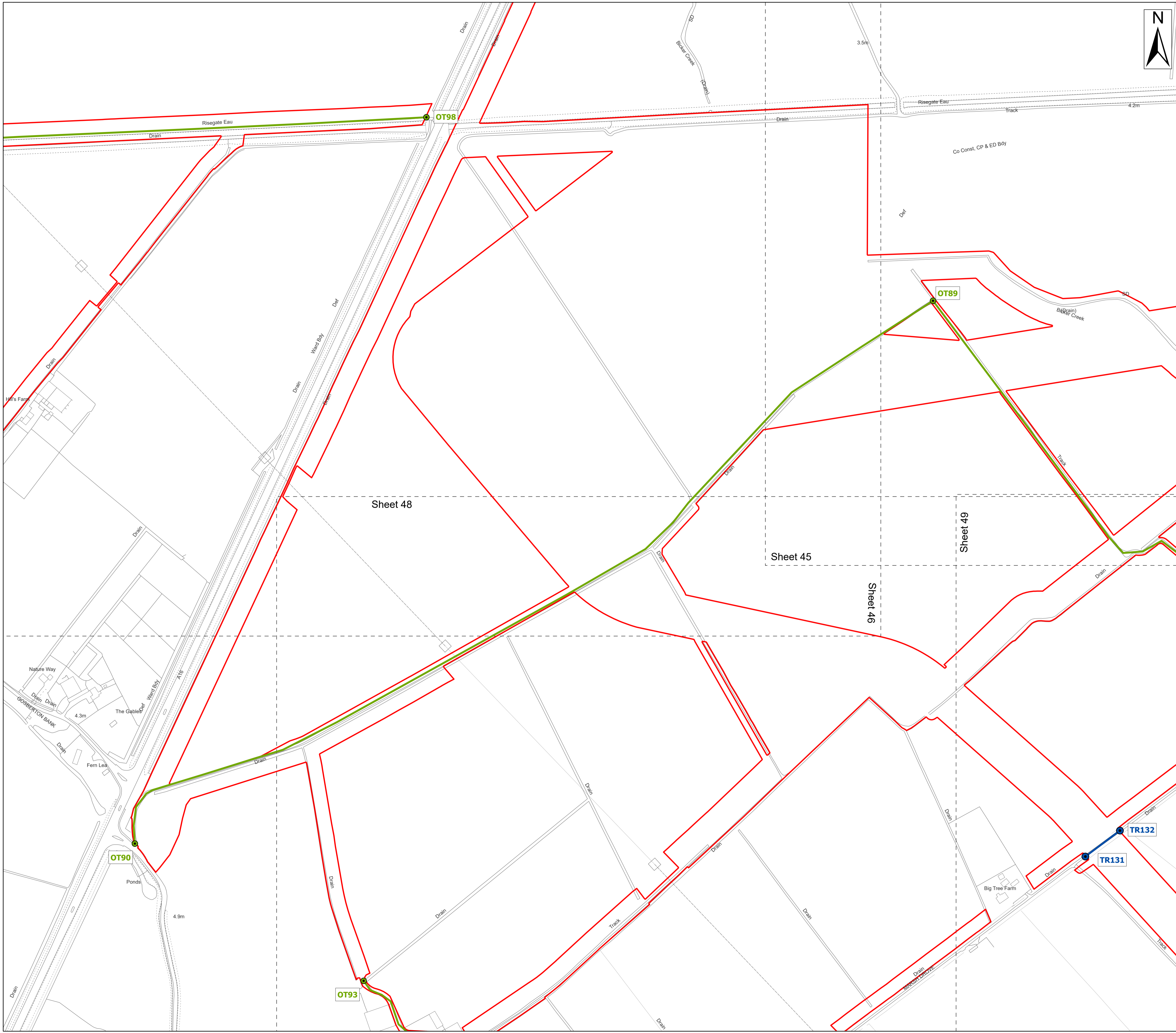
Drawing No: PP1-ODOW-DEV-CS-PLN-0021

Drawing: 46 of 51 Page Size: A1

Rev No:	Date	Description	Drawn	Checked	Approved
1.0	March 2024	DCO Application Issue	GC	ODOW	ODOW



This document may only be used for the purpose for which it was commissioned and in accordance with the terms of engagement for that commission. Unauthorised use of this document in any form whatsoever is prohibited.

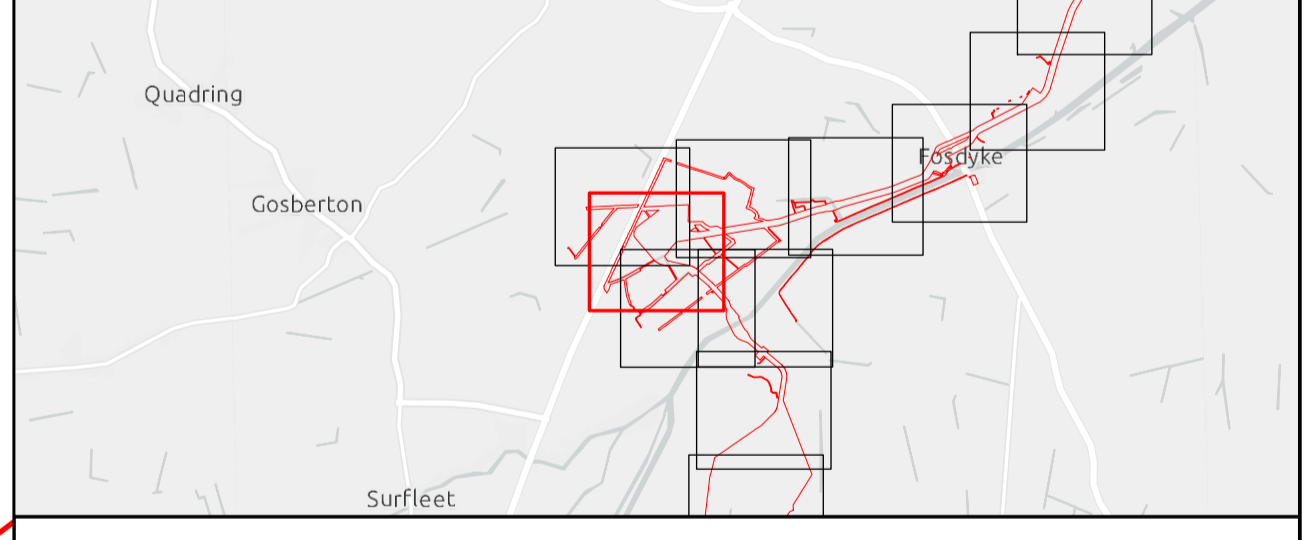
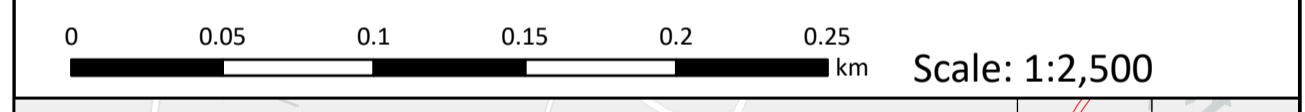


- Legend**
- Order Limits
  - Sheet Extent
  - Street crossing - points (Adopted road)
  - Street crossing - points (Other road)
  - Street crossing (Adopted road)
  - Street crossing (Other road)

**Source:**  
 Contains Esri Community Maps Contributors, Esri UK, Esri, TomTom, Garmin, Foursquare, GeoTechnologies, Inc, METI/NASA, USGS, Esri UK, Esri, TomTom, Garmin, Foursquare, GeoTechnologies, Inc, METI/NASA, USGS.  
 Based upon the Ordnance Survey Map with the sanction of the controller of HM Stationery Office. Crown Copyright Reserved. © OS Licence No. 0100031673

<b>Notes:</b>	<b>Status:</b> Application issue
---------------	-------------------------------------

Onshore Coordinate System  
 Datum: OSGB 1936  
 Spheroid: Airy 1830  
 Projection: British National Grid  
 Central Meridian: 2 W  
 Vertical Reference: Newlyn



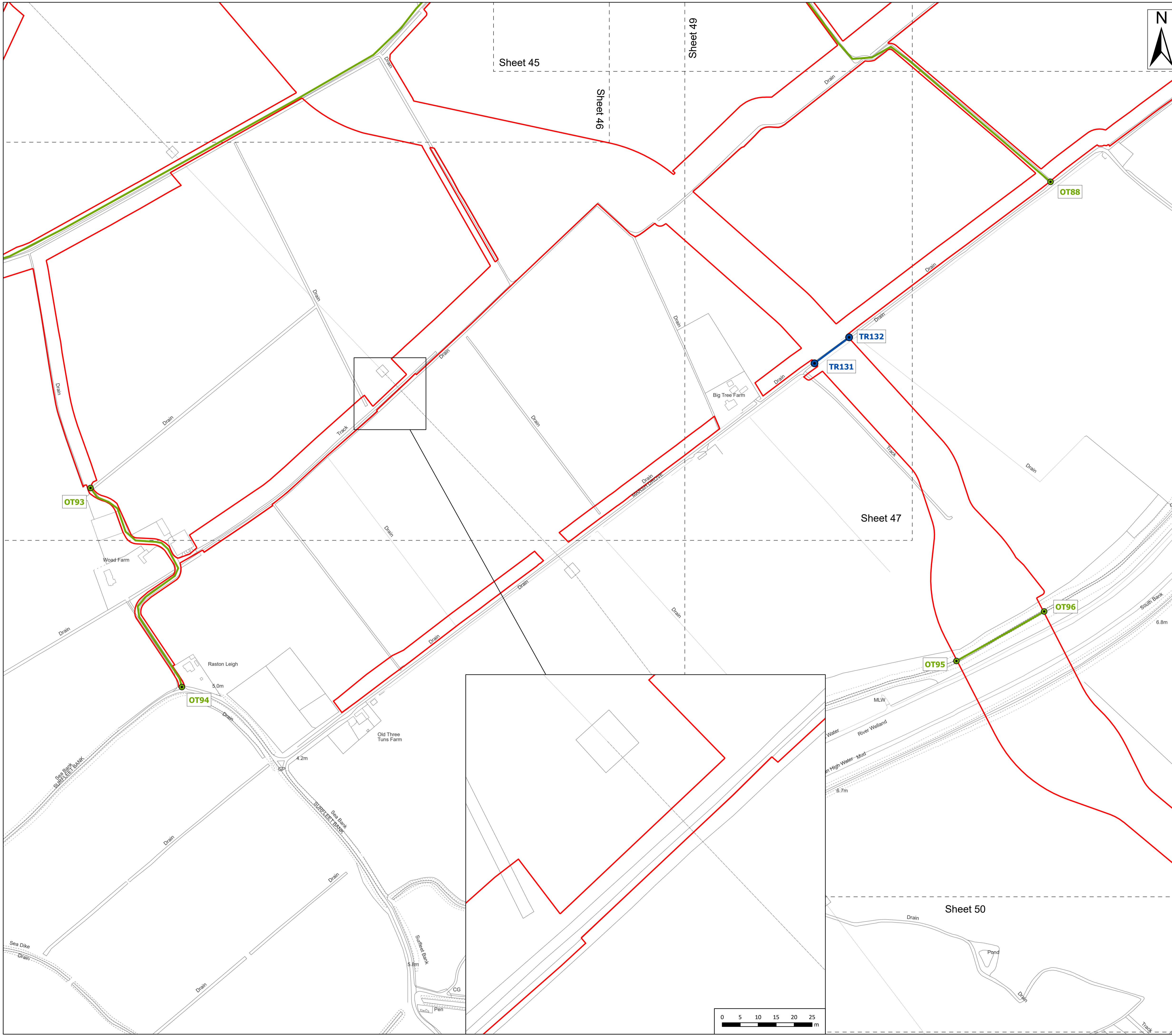
## Outer Dowsing Offshore Wind 2.11 Streets Plan DCO Application

Drawing No: PP1-ODOW-DEV-CS-PLN-0021

Drawing: 47 of 51			Page Size: A1		
Rev No:	Date	Description	Drawn	Checked	Approved
1.0	March 2024	DCO Application Issue	GC	ODOW	ODOW



This document may only be used for the purpose for which it was commissioned and in accordance with the terms of engagement for that commission. Unauthorised use of this document in any form whatsoever is prohibited.



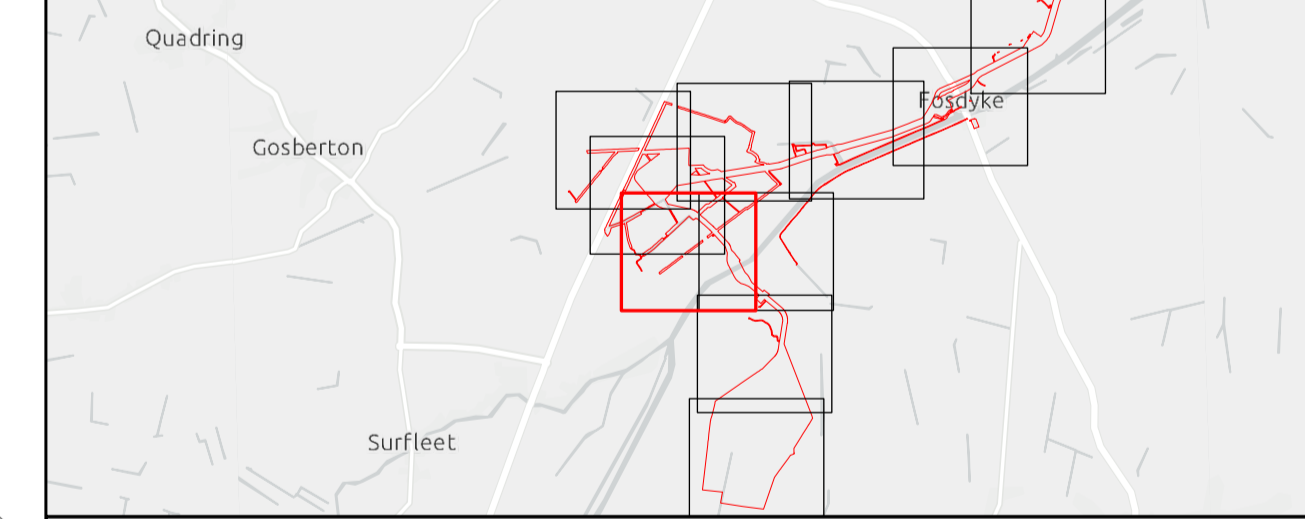
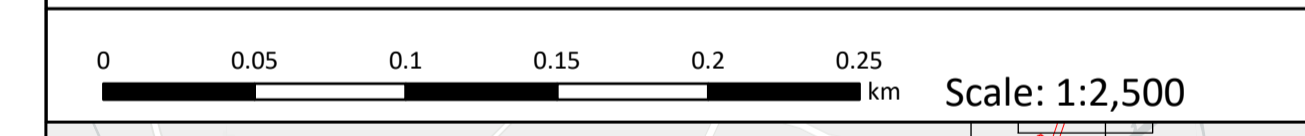
**Legend**

- Order Limits
- Sheet Extent
- Street crossing - points (Adopted road)
- Street crossing - points (Other road)
- Street crossing (Adopted road)
- Street crossing (Other road)

**Source:**  
 Contains Esri Community Maps Contributors, Esri UK, Esri, TomTom, Garmin, Foursquare, GeoTechnologies, Inc, METI/NASA, USGS, Esri UK, Esri, TomTom, Garmin, Foursquare, GeoTechnologies, Inc, METI/NASA, USGS.  
 Based upon the Ordnance Survey Map with the sanction of the controller of HM Stationary Office. Crown Copyright Reserved. © OS Licence No. 0100031673

<b>Notes:</b>	<b>Status:</b> Application issue
---------------	-------------------------------------

Onshore Coordinate System  
 Datum: OSGB 1936  
 Spheroid: Airy 1830  
 Projection: British National Grid  
 Central Meridian: 2 W  
 Vertical Reference: Newlyn



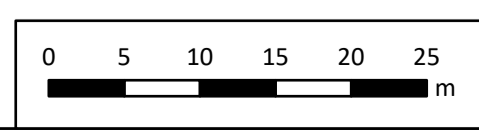
## Outer Dowsing Offshore Wind 2.11 Streets Plan DCO Application


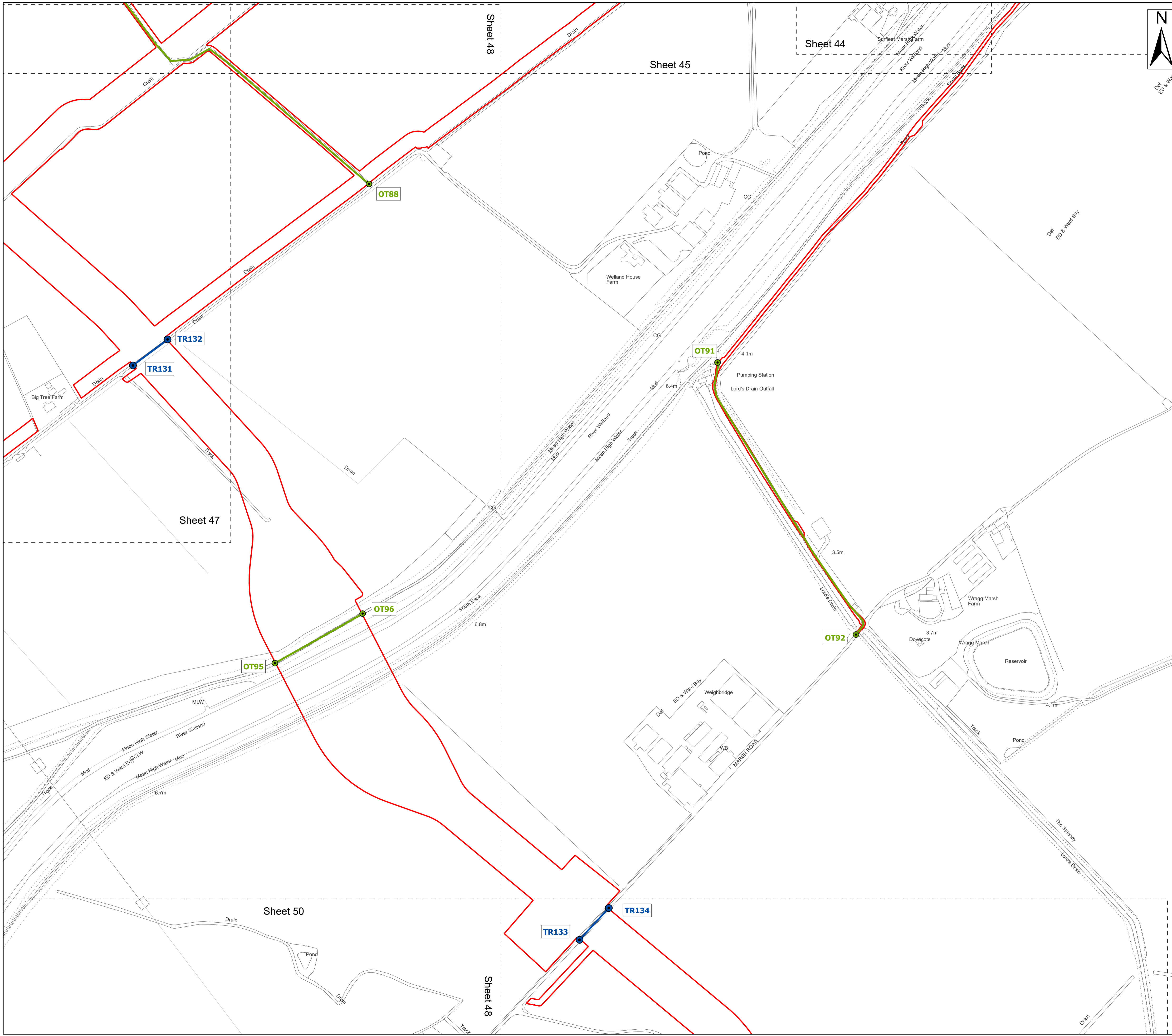
Drawing No: PP1-ODOW-DEV-CS-PLN-0021

Drawing: 48 of 51			Page Size: A1		
Rev No:	Date	Description	Drawn	Checked	Approved
1.0	March 2024	DCO Application Issue	GC	ODOW	ODOW



This document may only be used for the purpose for which it was commissioned and in accordance with the terms of engagement for that commission. Unauthorised use of this document in any form whatsoever is prohibited.



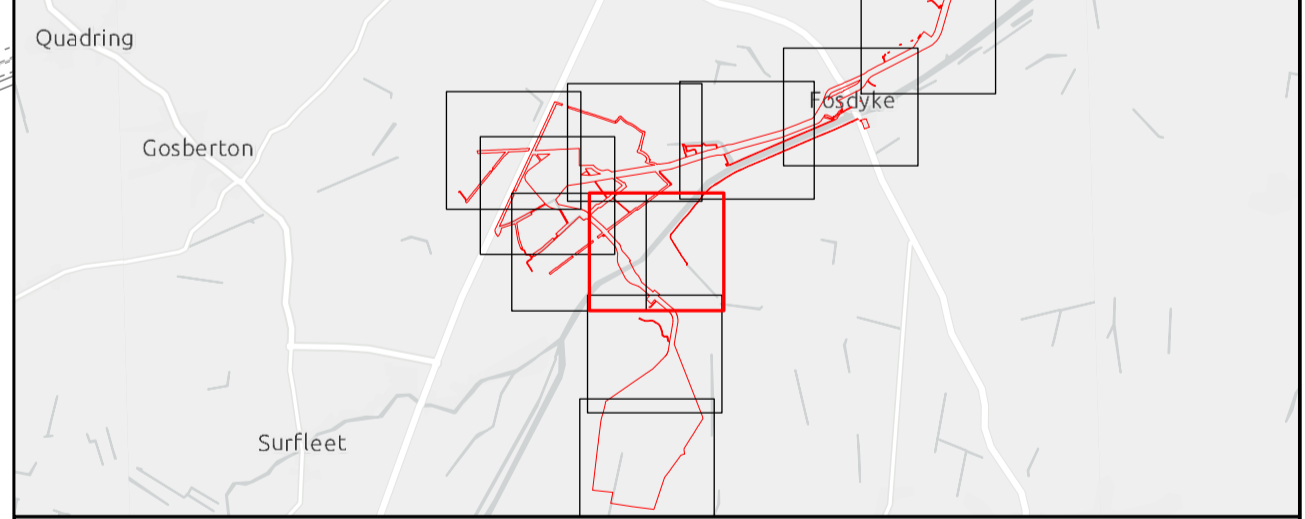


- Legend**
- Order Limits
  - Sheet Extent
  - Street crossing - points (Adopted road)
  - Street crossing - points (Other road)
  - Street crossing (Adopted road)
  - Street crossing (Other road)

**Source:**  
 Contains Esri Community Maps Contributors, Esri UK, Esri, TomTom, Garmin, Foursquare, GeoTechnologies, Inc, METI/NASA, USGS, Esri UK, Esri, TomTom, Garmin, Foursquare, GeoTechnologies, Inc, METI/NASA, USGS.  
 Based upon the Ordnance Survey Map with the sanction of the controller of HM Stationary Office. Crown Copyright Reserved. © OS Licence No. 0100031673

Notes:	Status: Application issue
--------	------------------------------

Onshore Coordinate System  
 Datum: OSGB 1936  
 Spheroid: Airy 1830  
 Projection: British National Grid  
 Central Meridian: 2 W  
 Vertical Reference: Newlyn



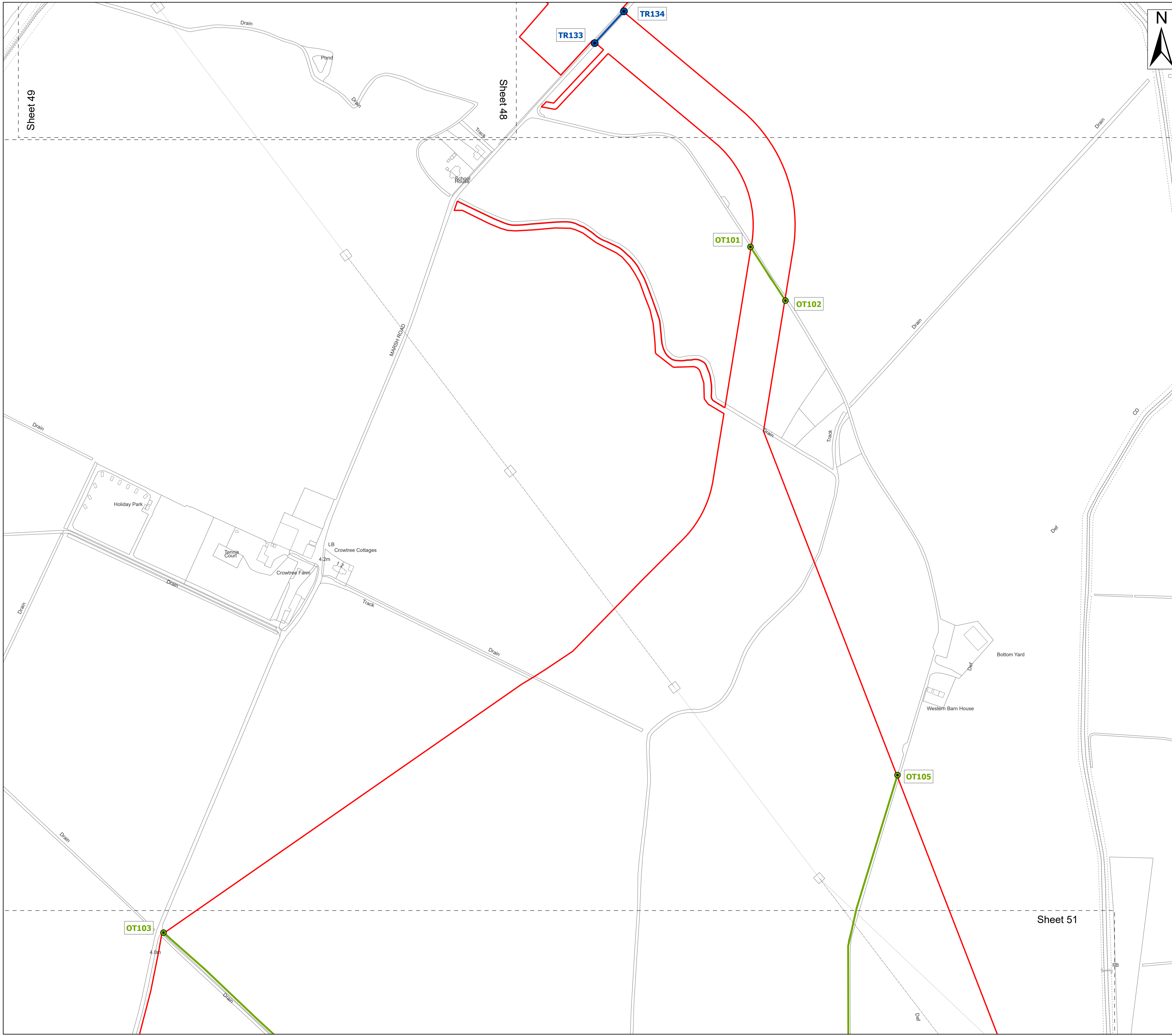
## Outer Dowsing Offshore Wind 2.11 Streets Plan DCO Application

Drawing No: PP1-ODOW-DEV-CS-PLN-0021

Drawing: 49 of 51			Page Size: A1		
Rev No:	Date	Description	Drawn	Checked	Approved
1.0	March 2024	DCO Application Issue	GC	ODOW	ODOW



This document may only be used for the purpose for which it was commissioned and in accordance with the terms of engagement for that commission. Unauthorised use of this document in any form whatsoever is prohibited.

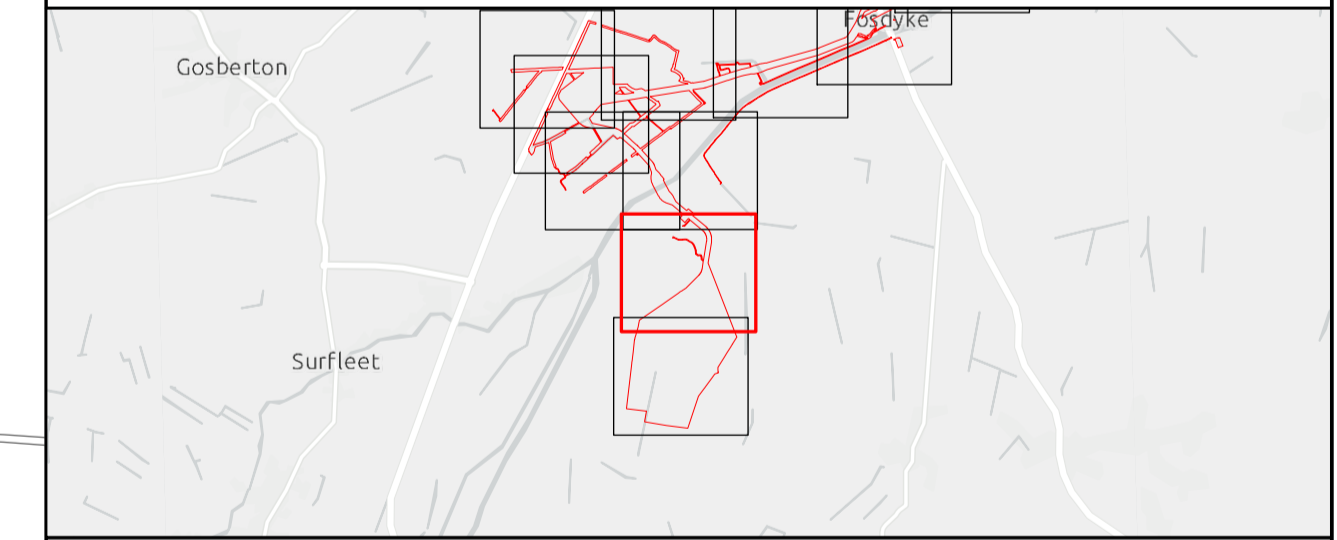
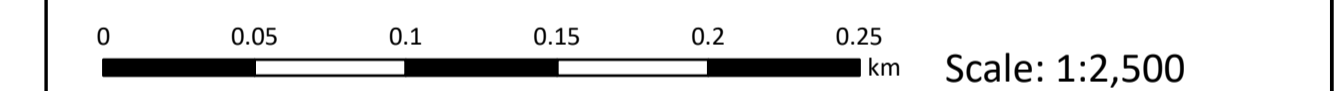


- Legend**
- Order Limits
  - Sheet Extent
  - Street crossing - points (Adopted road)
  - Street crossing - points (Other road)
  - Street crossing (Adopted road)
  - Street crossing (Other road)

**Source:**  
 Contains Esri Community Maps Contributors, Esri UK, Esri, TomTom, Garmin, Foursquare, GeoTechnologies, Inc, METI/NASA, USGS, Esri UK, Esri, TomTom, Garmin, Foursquare, GeoTechnologies, Inc, METI/NASA, USGS.  
 Based upon the Ordnance Survey Map with the sanction of the controller of HM Stationery Office. Crown Copyright Reserved. © OS Licence No. 0100031673

<b>Notes:</b>	<b>Status:</b> Application issue
---------------	-------------------------------------

Onshore Coordinate System  
 Datum: OSGB 1936  
 Spheroid: Airy 1830  
 Projection: British National Grid  
 Central Meridian: 2 W  
 Vertical Reference: Newlyn



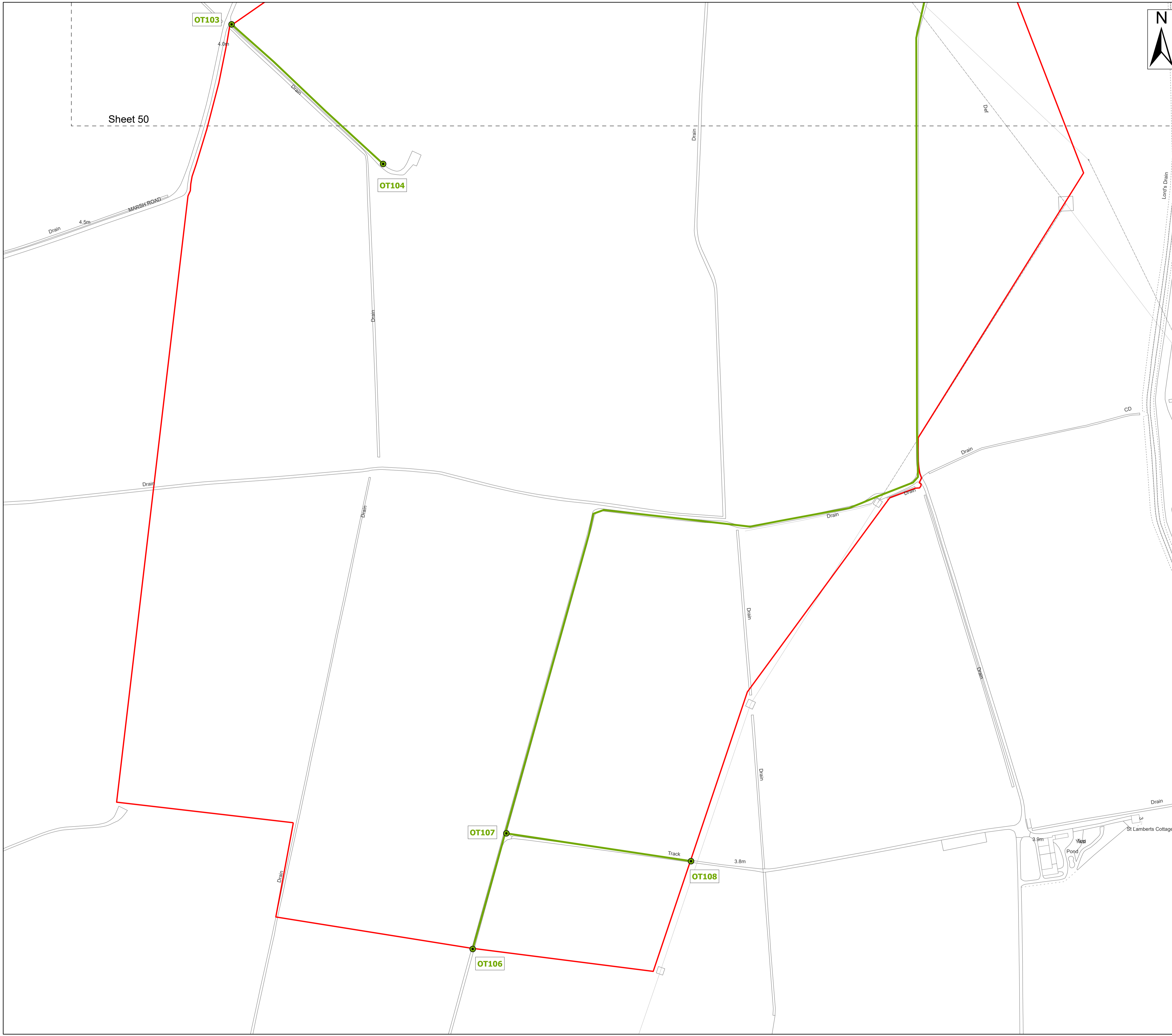
## Outer Dowsing Offshore Wind 2.11 Streets Plan DCO Application

Drawing No: PP1-ODOW-DEV-CS-PLN-0021

Drawing: 50 of 51			Page Size: A1		
Rev No:	Date	Description	Drawn	Checked	Approved
1.0	March 2024	DCO Application Issue	GC	ODOW	ODOW



This document may only be used for the purpose for which it was commissioned and in accordance with the terms of engagement for that commission. Unauthorised use of this document in any form whatsoever is prohibited.

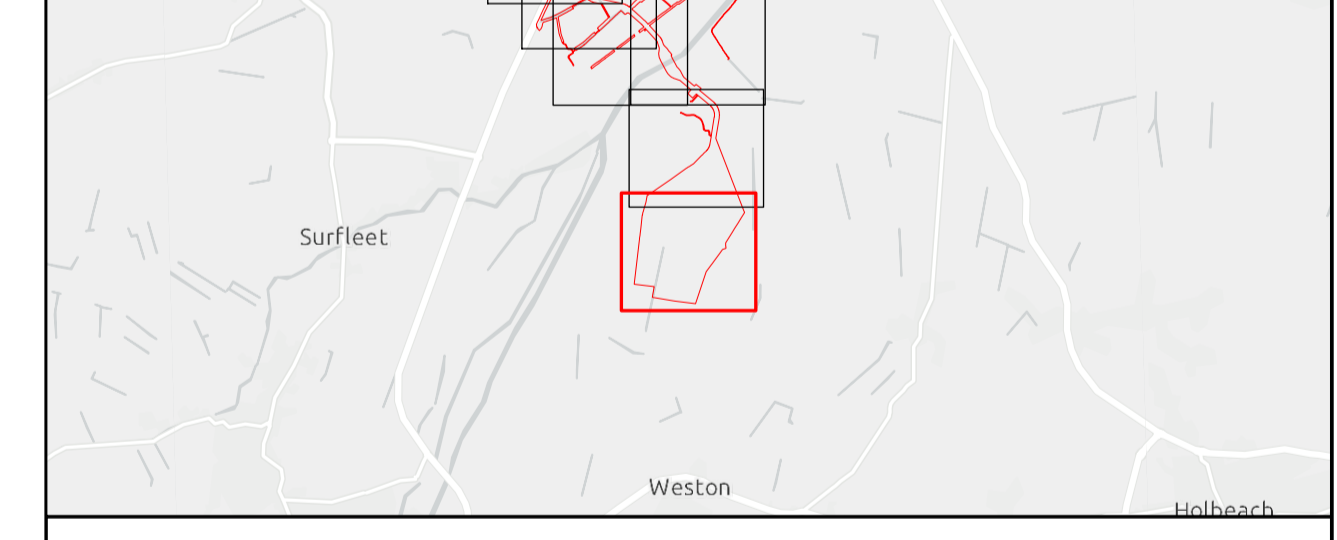


- Legend**
- Order Limits
  - Sheet Extent
  - Street crossing - points (Other road)
  - Street crossing (Other road)

**Source:**  
 Contains Esri Community Maps Contributors, Esri UK, Esri, TomTom, Garmin, Foursquare, GeoTechnologies, Inc, METI/NASA, USGS, Esri UK, Esri, TomTom, Garmin, Foursquare, GeoTechnologies, Inc, METI/NASA, USGS.  
 Based upon the Ordnance Survey Map with the sanction of the controller of HM Stationery Office. Crown Copyright Reserved. © OS Licence No. 0100031673

Notes:	Status: Application issue
--------	------------------------------

Onshore Coordinate System  
 Datum: OSGB 1936  
 Spheroid: Airy 1830  
 Projection: British National Grid  
 Central Meridian: 2 W  
 Vertical Reference: Newlyn



## Outer Dowsing Offshore Wind 2.11 Streets Plan DCO Application

Drawing No: PP1-ODOW-DEV-CS-PLN-0021

Drawing: 51 of 51      Page Size: A1

Rev No:	Date	Description	Drawn	Checked	Approved
1.0	March 2024	DCO Application Issue	GC	ODOW	ODOW



This document may only be used for the purpose for which it was commissioned and in accordance with the terms of engagement for that commission. Unauthorised use of this document in any form whatsoever is prohibited.